

Hornsea Project Three Offshore Wind Farm Onshore Order Limits Index Sheet

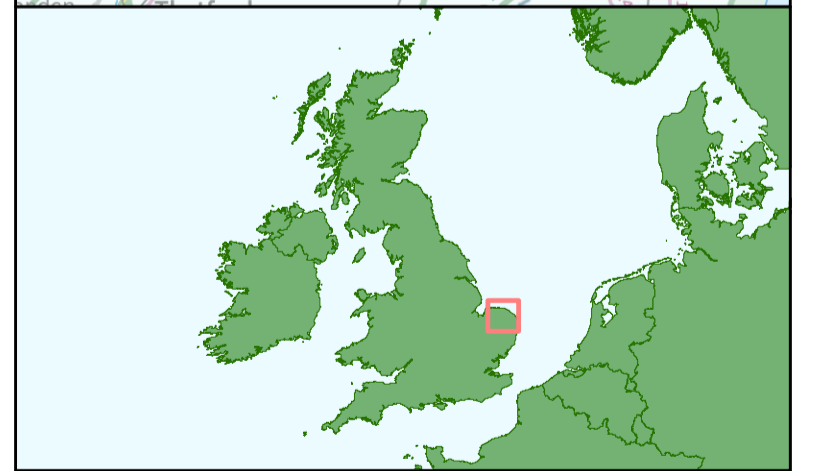
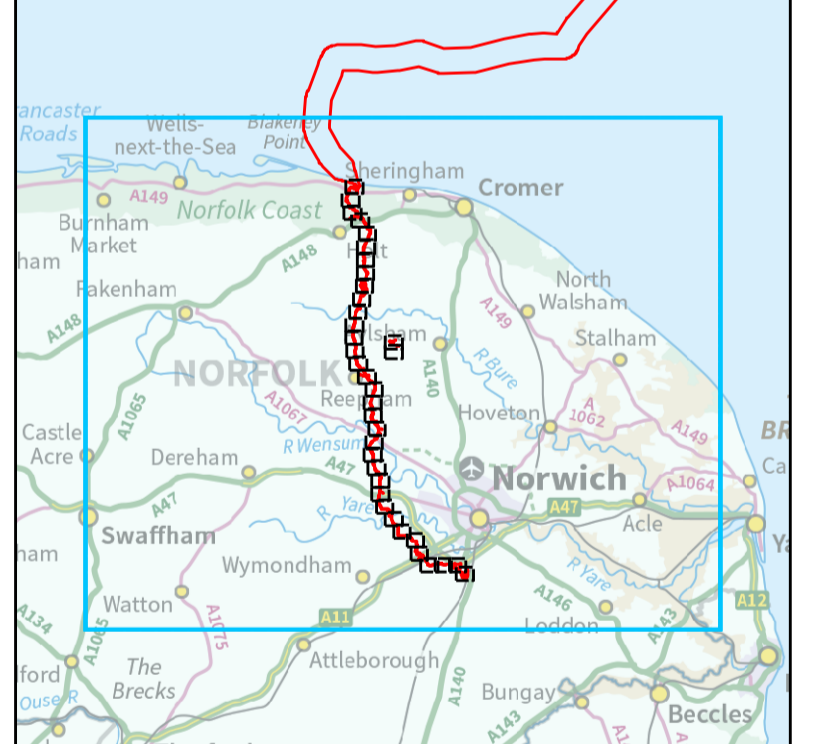
APP Regulations Reference: 52(a) Application Document Number: A2.2.2

Hornsea Project Three

Order Limits*

Note: * This plan shows part of the offshore order limit as well. For full view of offshore order limit please refer to Application Document Number: A2.2.1

Source: © Crown copyright and database rights 2019 Ordnance Survey 0100031673

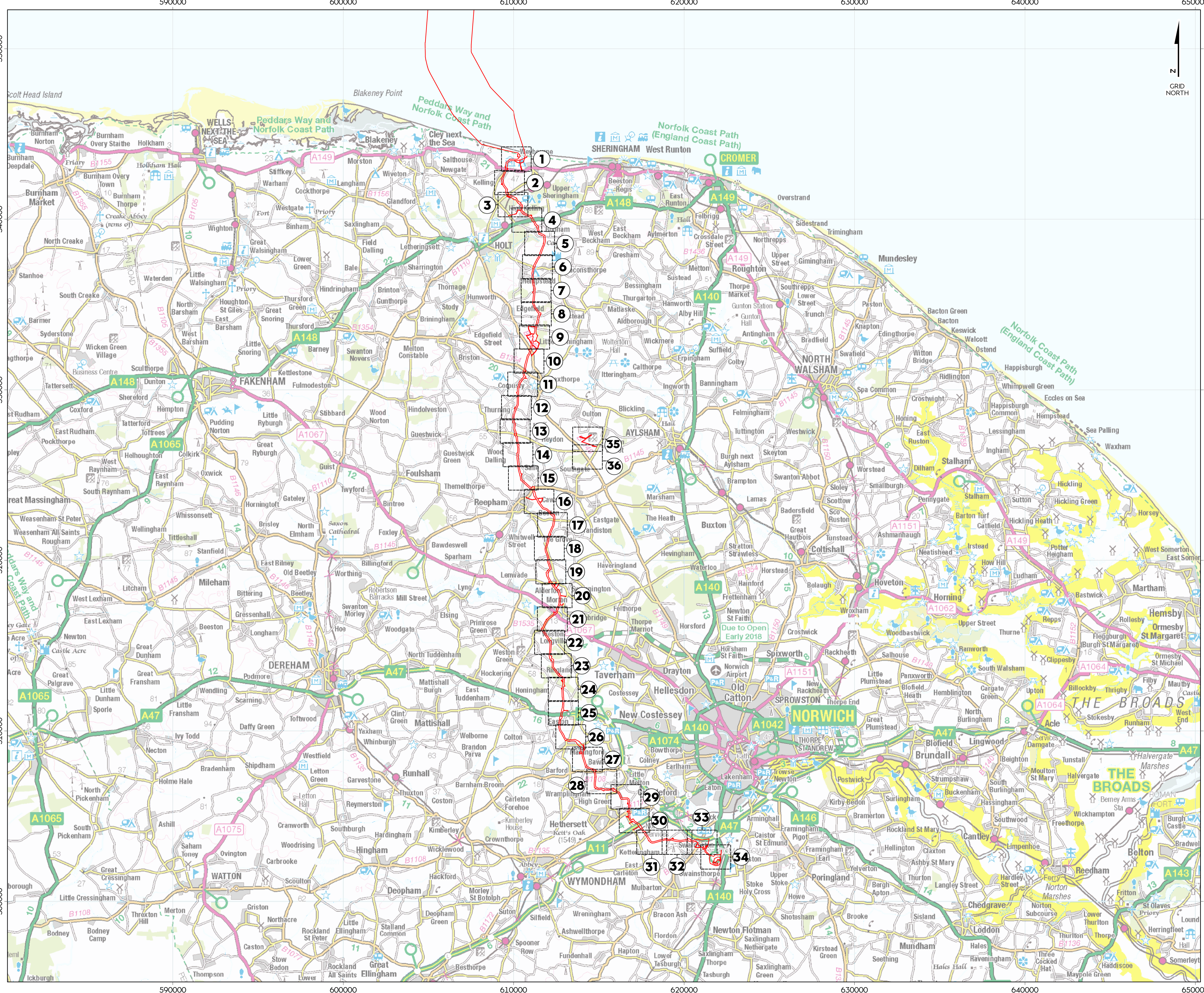


Coordinate system: British National Grid
Vertical reference: ODN
Scale @ A1: 1:100000

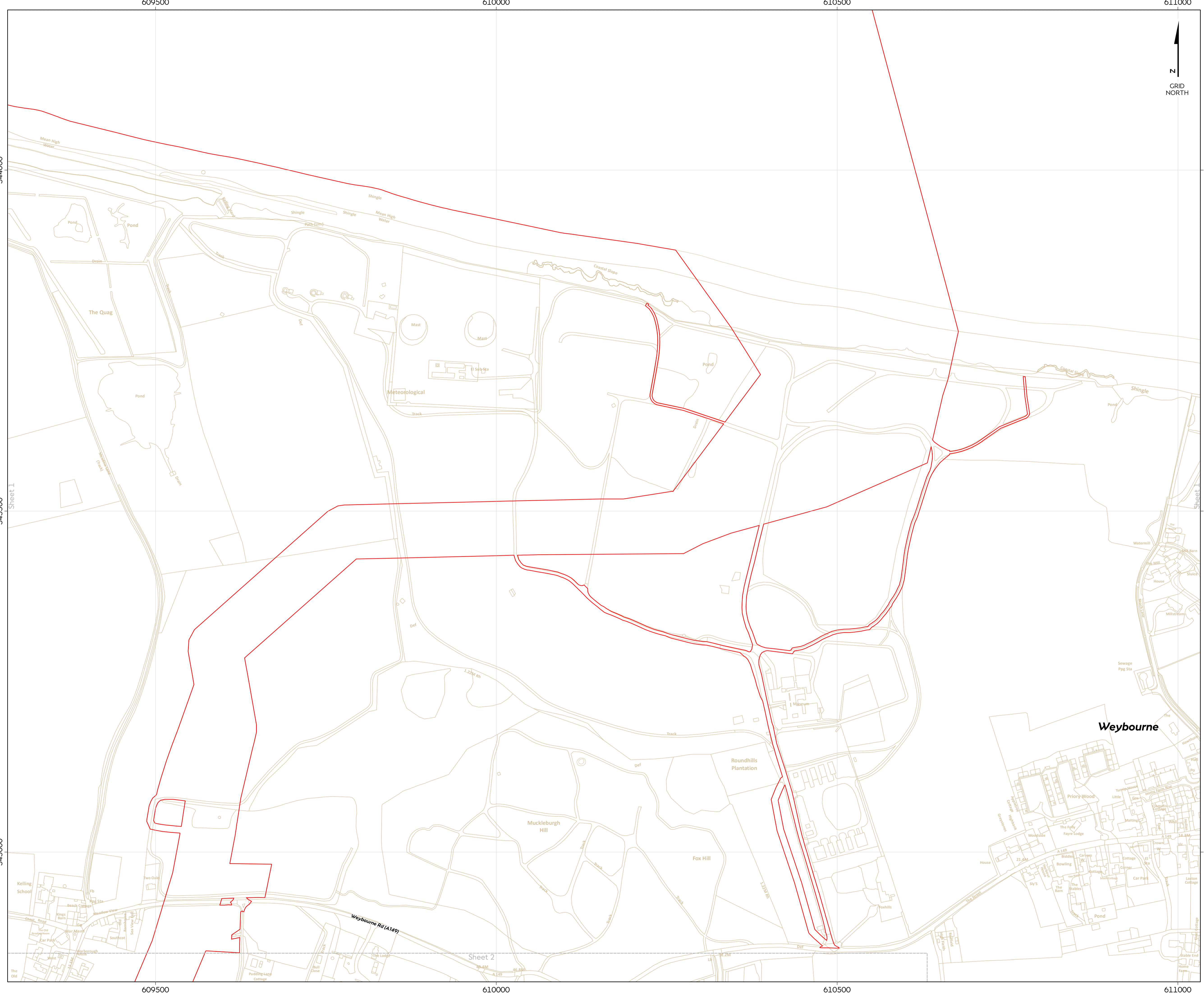
0 1 2 3 4 5 6 7 8 Kilometres
0 0.5 1 2 3 4 5 Miles

REV	REMARK	DATE
00	First Issue	May 2018
01	Second Issue	January 2019
02	Third Issue	March 2019
...

Hornsea Project Three Offshore Wind Farm
APP Regulations Reference: 52(a) Application Document Number: A2.2.2
Document no: H0W03APP14
Created by: NATTCO
Checked by: RICCP
Approved by: ANGLU



Grid coordinates: 590000, 600000, 610000, 620000, 630000, 640000, 650000 (Easting); 300000, 310000, 320000, 330000, 340000, 350000 (Northing)



Hornsea Project Three Offshore Wind Farm Onshore Order Limits

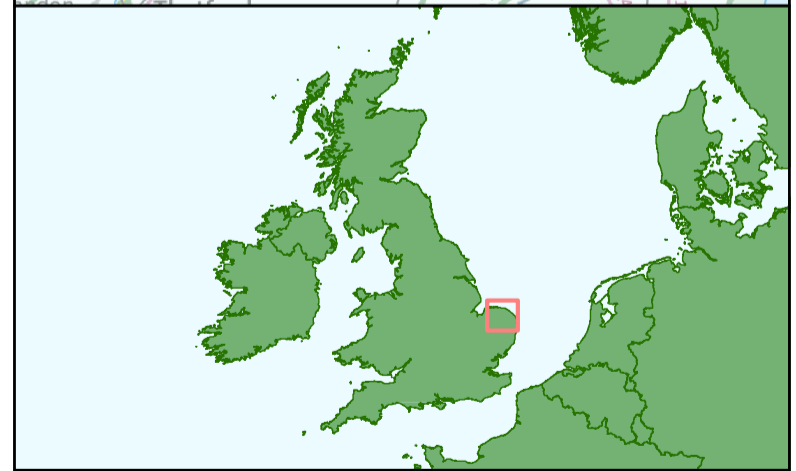
Sheet 1 of 36

APPF Regulations Reference : 52(a) Application Document Number : A2.2.2

Hornsea Project Three
 Order Limits*

Note: * This plan shows part of the offshore order limit as well. For full view of offshore order limit please refer to Application Document Number : A2.2.1

© Crown copyright and database rights 2019 Ordnance Survey 0100031673

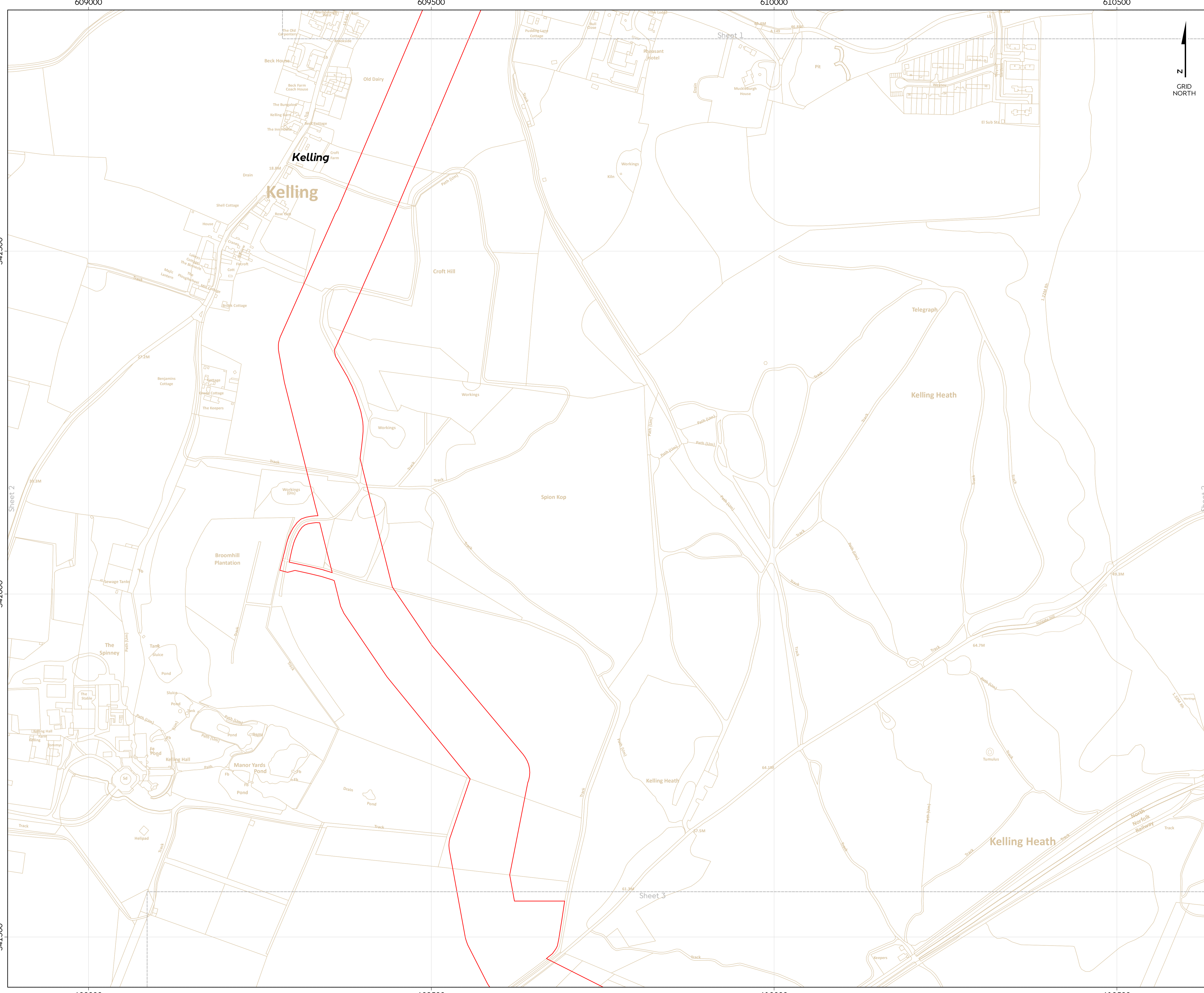


Coordinate system: British National Grid
 Vertical reference: ODN
 Scale @ A1: 1:2500

REV	REMARK	DATE
00	First Issue	May 2018
01	Second Issue	January 2019
02	Third Issue	March 2019
...

Hornsea Project Three Offshore Wind Farm
 APPF Regulations Reference: 52(a) 2.2
 Application Document Number: A2.2.2
 Document no: HOW03APP14
 Created by: NATHO
 Checked by: RBCGR
 Approved by: ANCIU





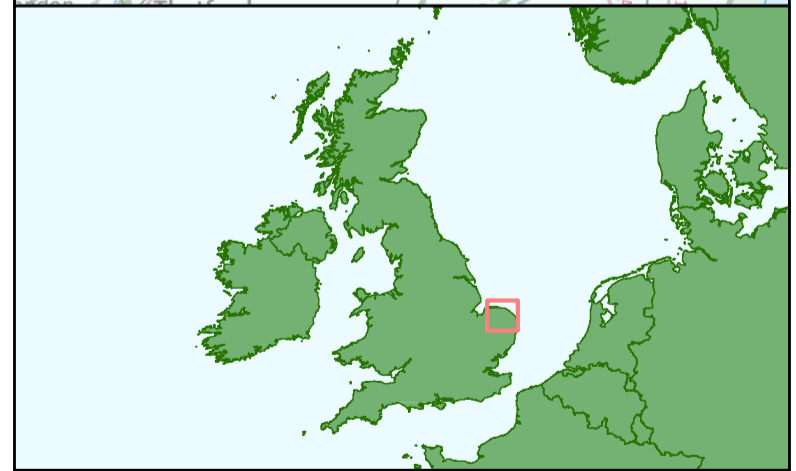
Hornsea Project Three Offshore Wind Farm Onshore Order Limits

Sheet 2 of 36

APP Regulations Reference: 52(a) Application Document Number: A2.2.2

Hornsea Project Three
 Order Limits

© Crown copyright and database rights 2019 Ordnance Survey 0100031673



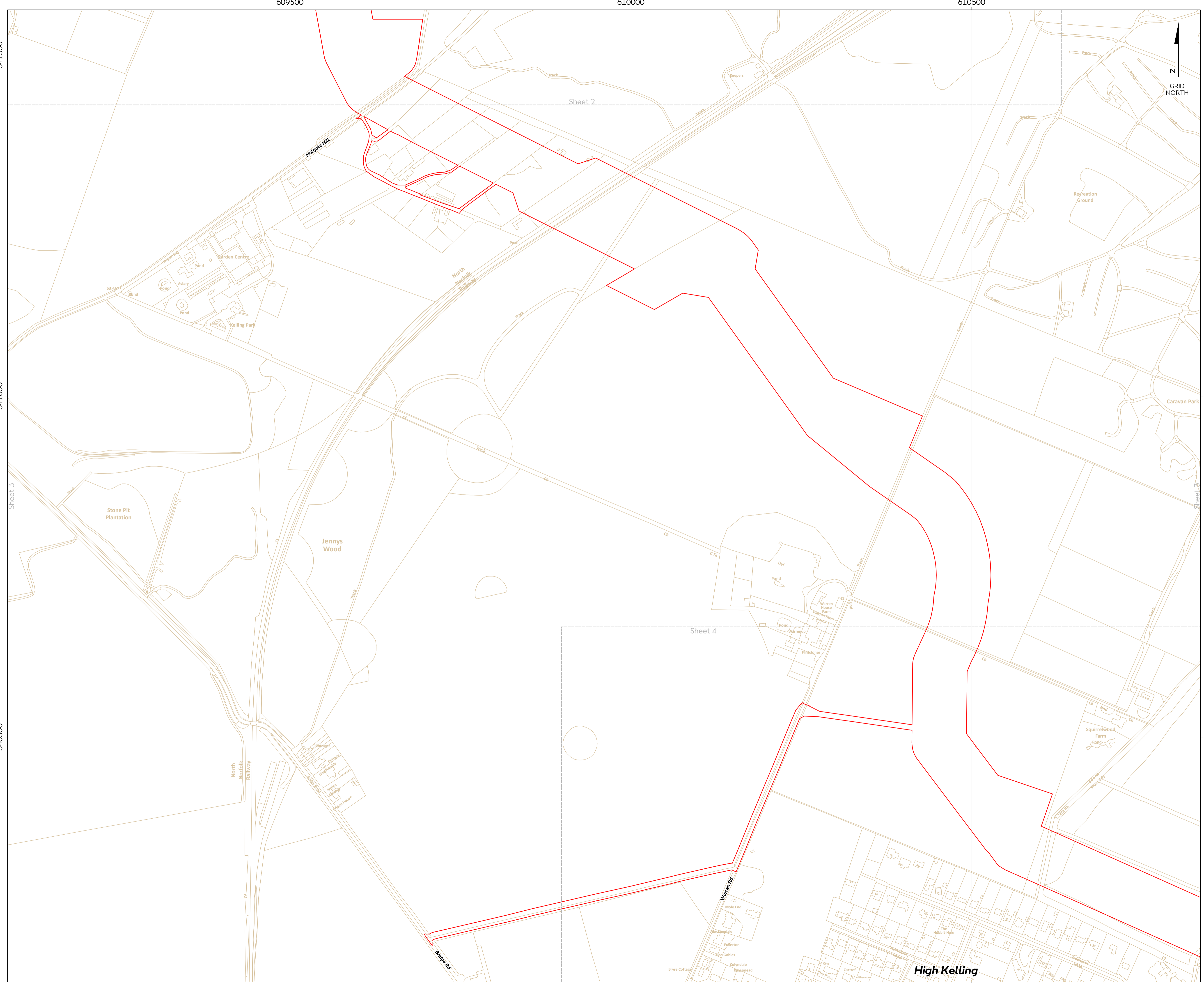
Coordinate system: British National Grid
 Vertical reference: ODN
 Scale @ A1: 1:2500

0 25 50 100 150 200 Metres
 0 25 50 100 150 200 Yards

REV	REMARK	DATE
00	First Issue	May 2018
01	Second Issue	January 2019
02	Third Issue	March 2019
...
...

Hornsea Project Three Offshore Wind Farm
 APP Regulations Reference: 52(a)
 Application Document Number: A2.2.2
 Document no: HOW03APP14
 Created by: NATHO
 Checked by: RIGCR
 Approved by: ANCGUY





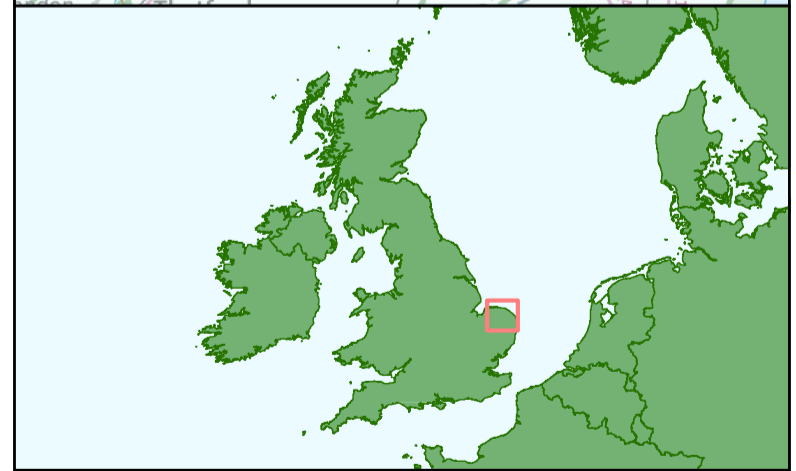
Hornsea Project Three Offshore Wind Farm Onshore Order Limits

Sheet 3 of 36

APFP Regulations Reference: 5(2)(a) Application Document Number: A2.2.2

Hornsea Project Three
 Order Limits

© Crown copyright and database rights 2019 Ordnance Survey 0100031673

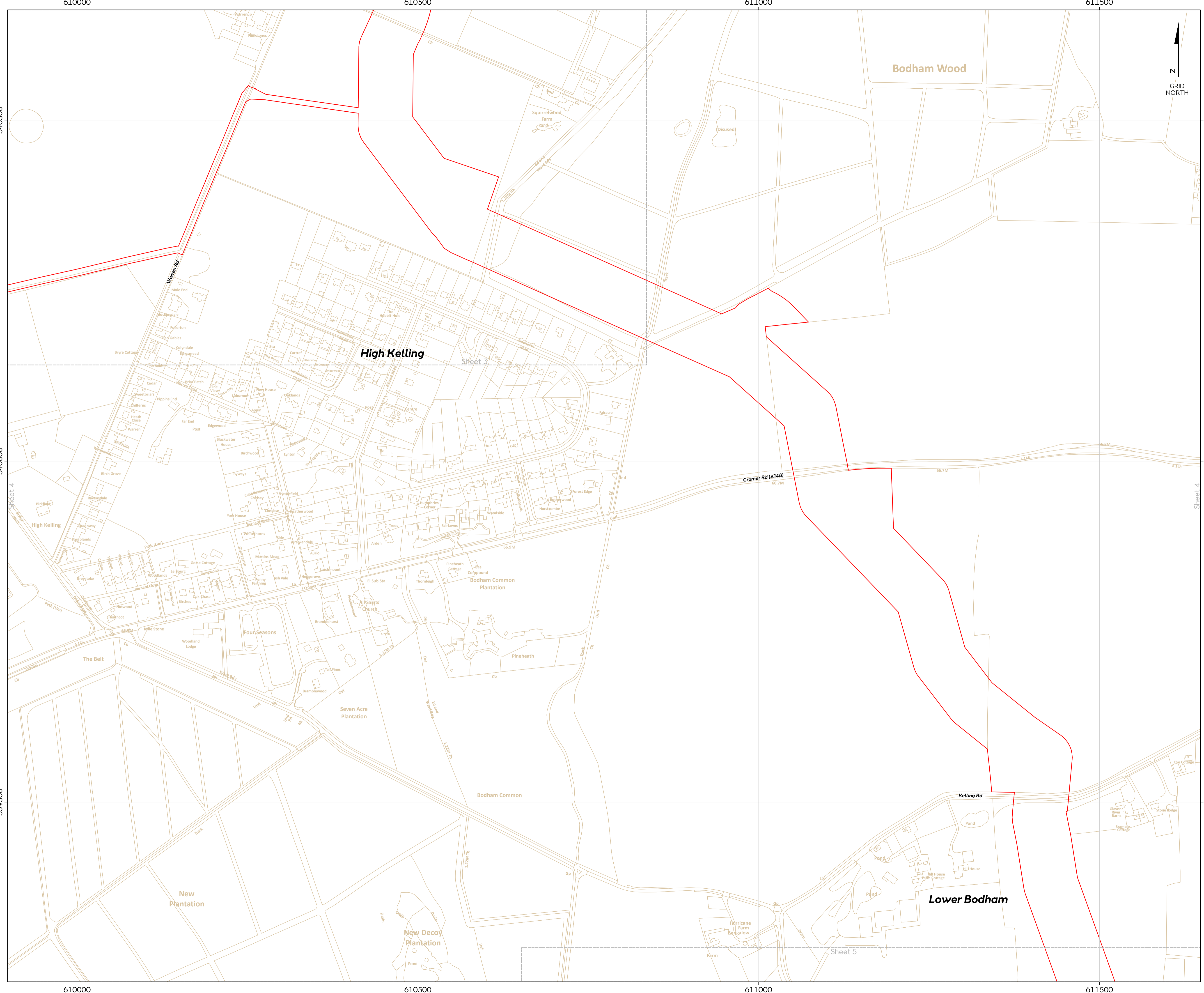


Coordinate system: British National Grid
 Vertical reference: ODN
 Scale @ A1: 1:2500

REV	REMARK	DATE
00	First Issue	May 2018
01	Second Issue	January 2019
02	Third Issue	March 2019
...
...

Hornsea Project Three Offshore Wind Farm
 APFP Regulations Reference: 5(2)(a)
 Application Document Number: A2.2.2
 Document no: HOW03APP14
 Created by: NATHO
 Checked by: RICC
 Approved by: ANCUY





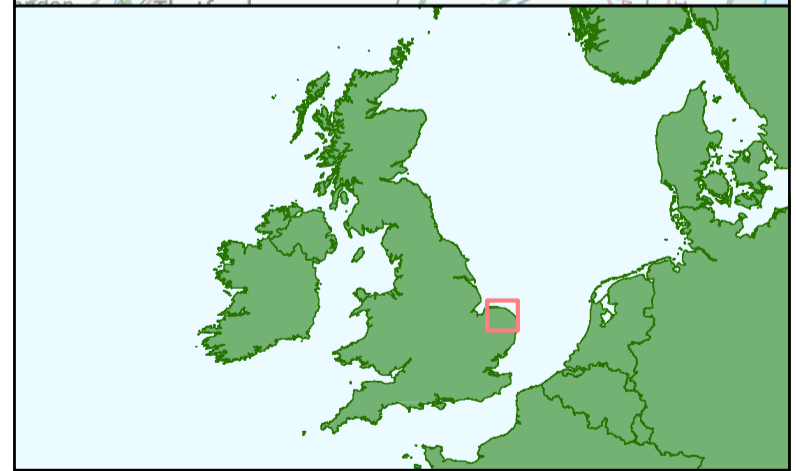
Hornsea Project Three Offshore Wind Farm Onshore Order Limits

Sheet 4 of 36

APPF Regulations Reference: 52(a) Application Document Number: A2.2.2

Hornsea Project Three
 Order Limits

© Crown copyright and database rights 2019 Ordnance Survey 0100031673

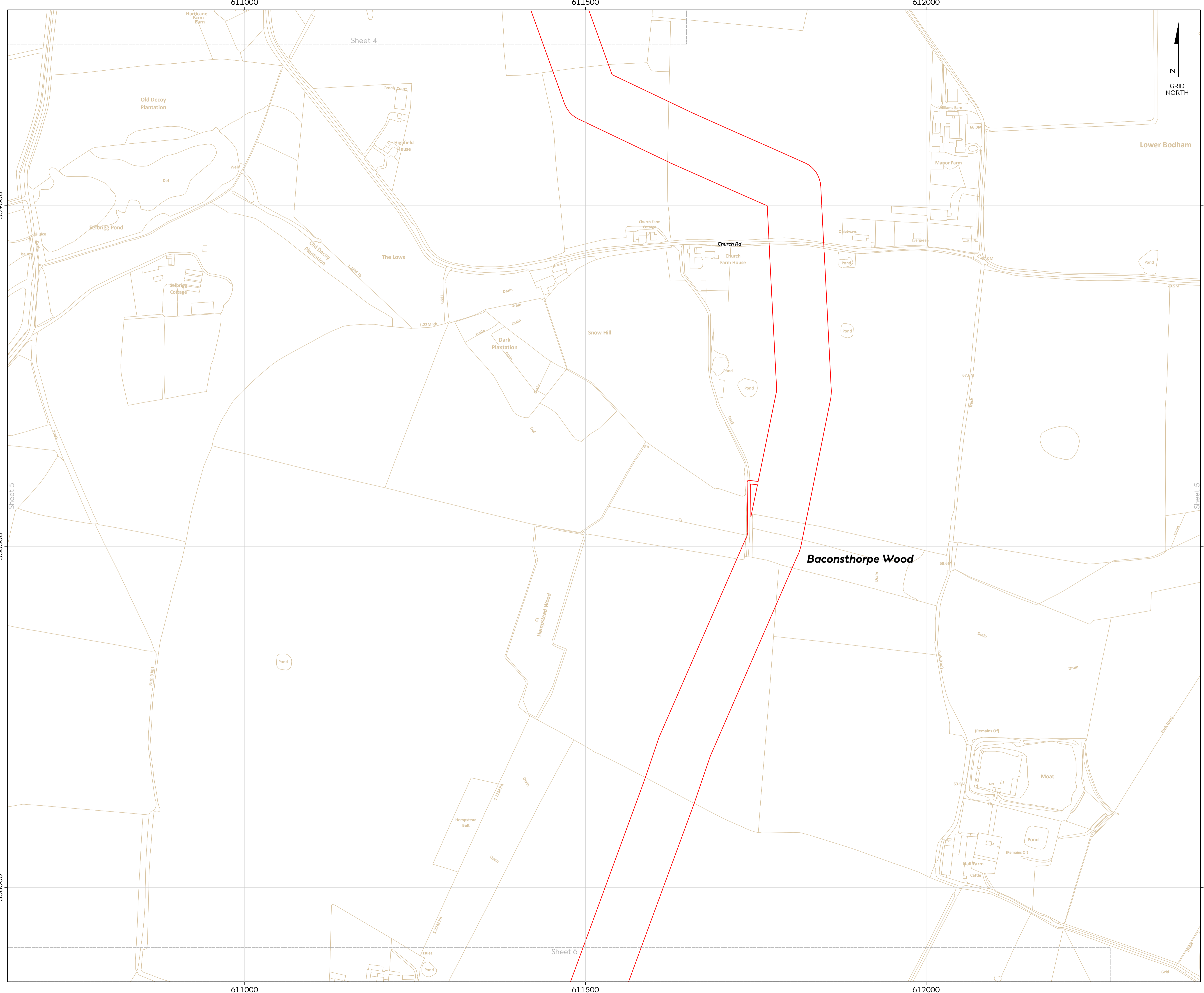


Coordinate system: British National Grid
 Vertical reference: ODN
 Scale @ A1: 1:2500

REV	REMARK	DATE
00	First Issue	May 2018
01	Second Issue	January 2019
02	Third Issue	March 2019
...
...

Hornsea Project Three Offshore Wind Farm
 APPF Regulations Reference: 52(a)
 Application Document Number: A2.2.2
 Document no: HOW03APP14
 Created by: NATHO
 Checked by: RIGCR
 Approved by: ANGUIY





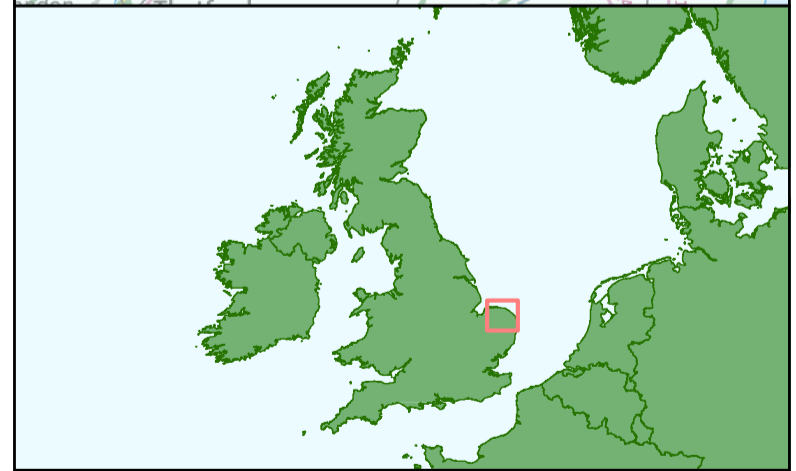
Hornsea Project Three Offshore Wind Farm Onshore Order Limits

Sheet 5 of 36

APFP Regulations Reference: 52(a) Application Document Number: A2.2.2

Hornsea Project Three
 Order Limits

© Crown copyright and database rights 2019 Ordnance Survey 0100031673

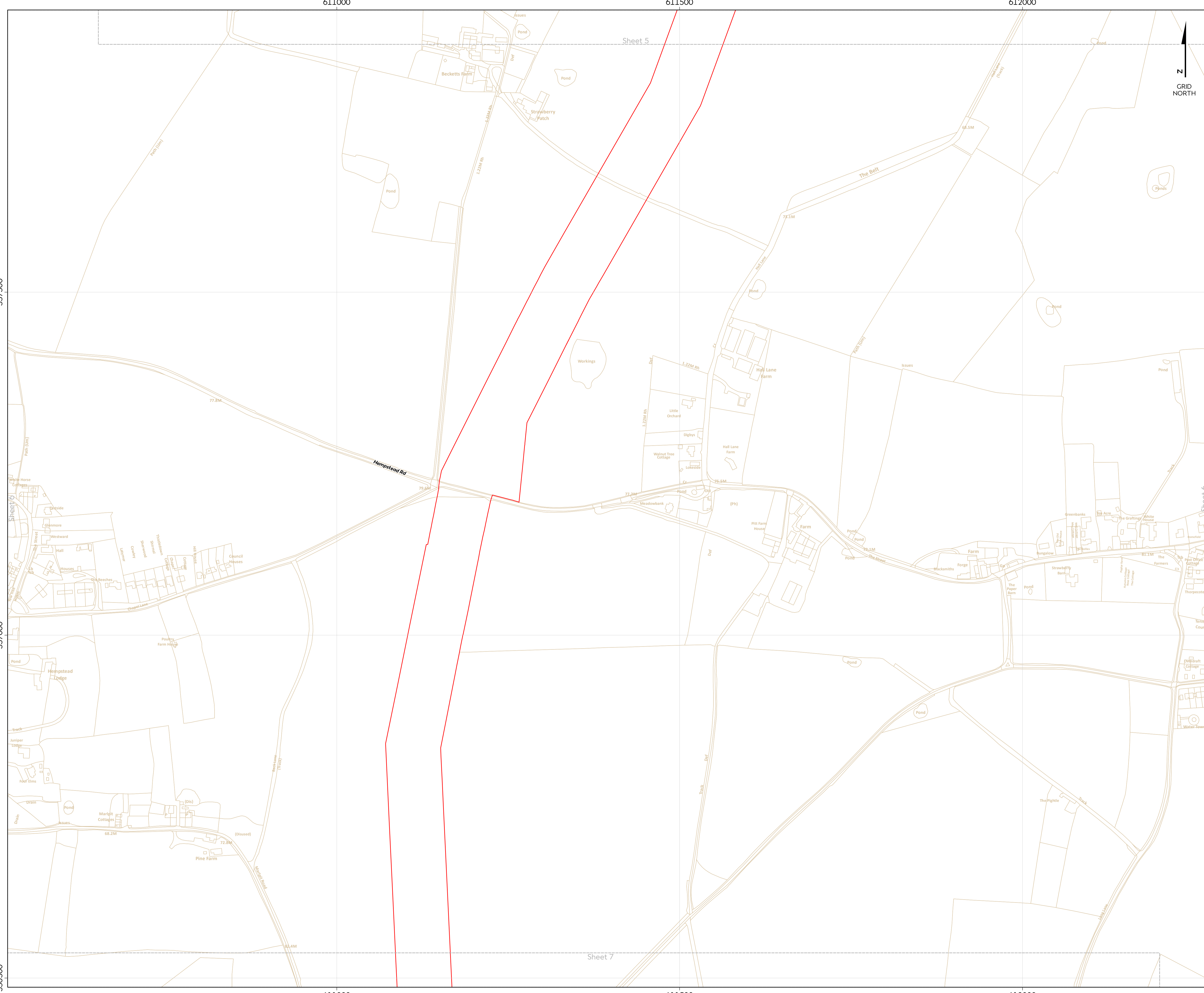


Coordinate system: British National Grid
 Vertical reference: ODN
 Scale @ A1: 1:2500

REV	REMARK	DATE
00	First Issue	May 2018
01	Second Issue	January 2019
02	Third Issue	March 2019
...
...

Hornsea Project Three Offshore Wind Farm
 APFP Regulations Reference: 52(a)
 Application Document Number: A2.2.2
 Document no: HOW03APP14
 Created by: NATHO
 Checked by: RIGCR
 Approved by: ANGUIY





Hornsea Project Three Offshore Wind Farm Onshore Order Limits

Sheet 6 of 36

APP Regulations Reference: 52(a) Application Document Number: A2.2.2

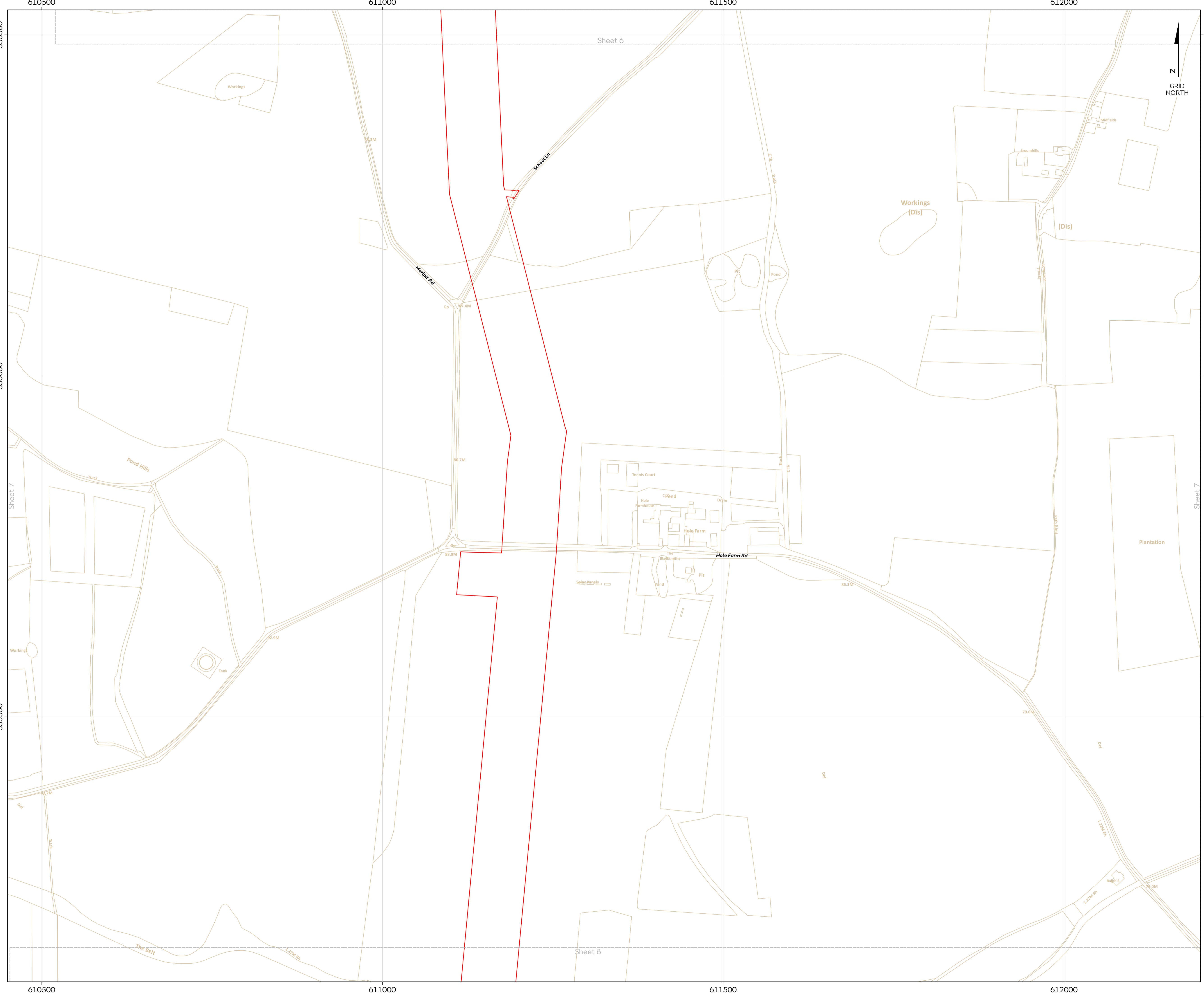
Hornsea Project Three
 Order Limits

© Crown copyright and database rights 2019 Ordnance Survey 0100031673



Coordinate system: British National Grid
 Vertical reference: ODN
 Scale @ A1: 1:2500

REV	REMARK	DATE
00	First Issue	May 2018
01	Second Issue	January 2019
02	Third Issue	March 2019
...
...



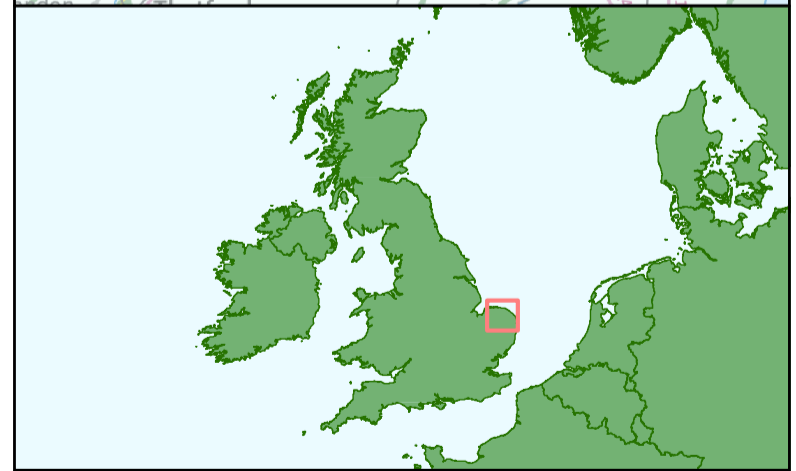
Hornsea Project Three Offshore Wind Farm Onshore Order Limits

Sheet 7 of 36

APP Regulations Reference: 52(a) Application Document Number: A2.2.2

Hornsea Project Three
 Order Limits

© Crown copyright and database rights 2019 Ordnance Survey 0100031673

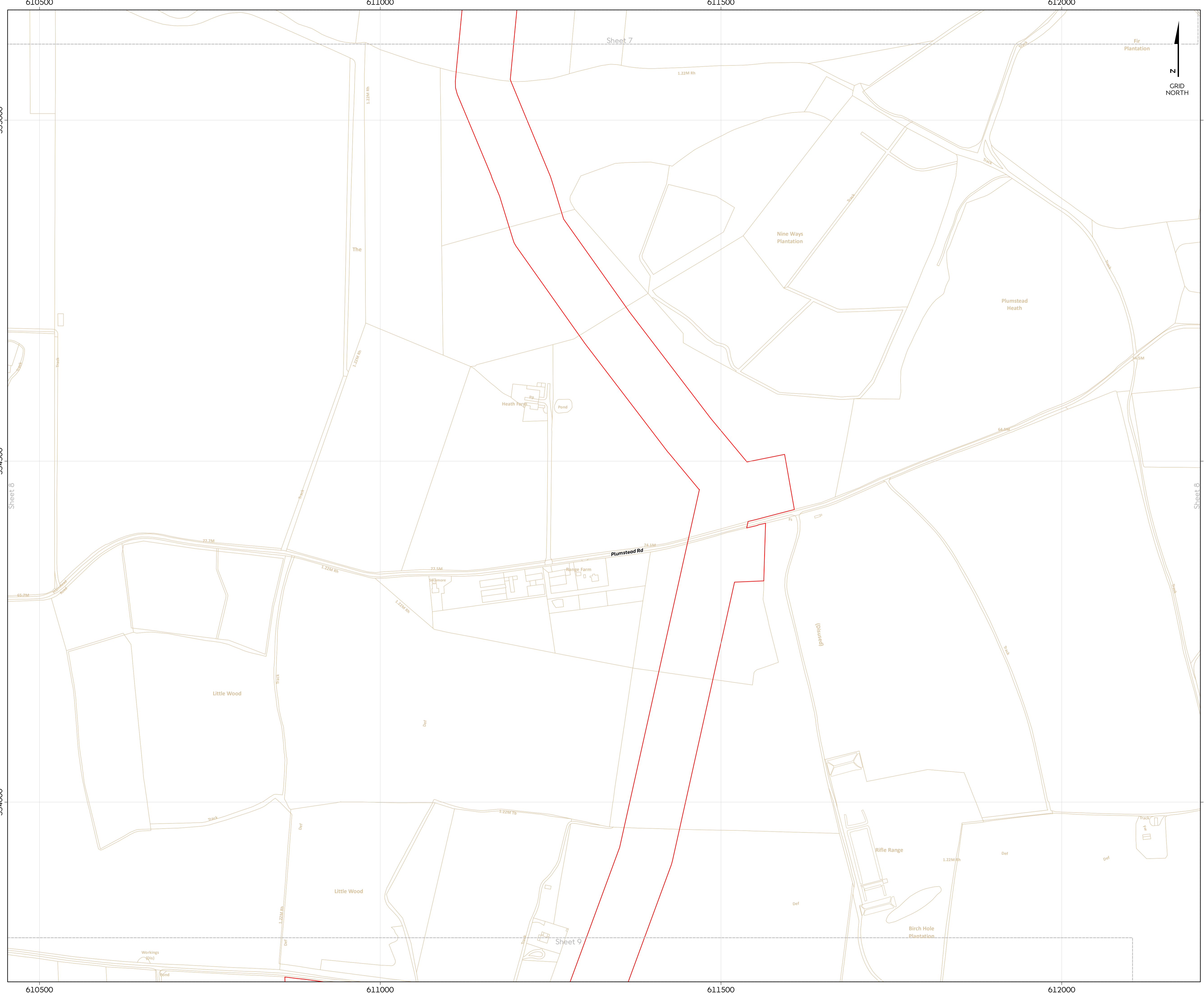


Coordinate system: British National Grid
 Vertical reference: ODN
 Scale @ A1: 1:2500

REV	REMARK	DATE
00	First Issue	May 2018
01	Second Issue	January 2019
02	Third Issue	March 2019
...
...

Hornsea Project Three Offshore Wind Farm
 APP Regulations Reference: 52(a)
 Application Document Number: A2.2.2
 Document no: HOW03APP14
 Created by: NATHO
 Checked by: RIGCR
 Approved by: ANCGUY





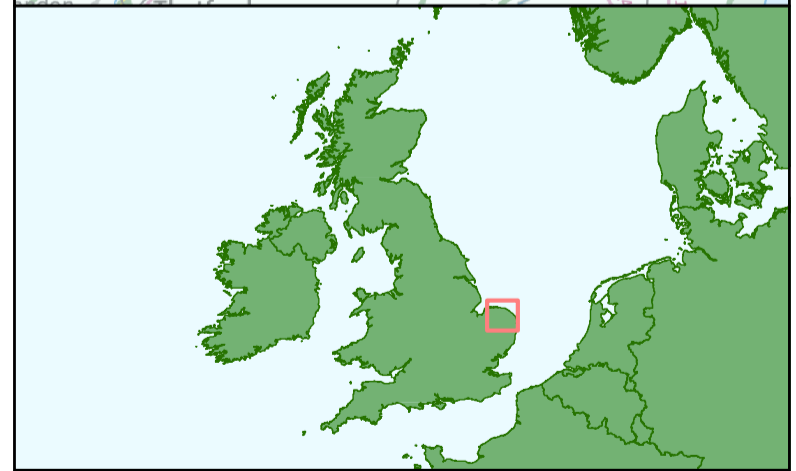
Hornsea Project Three Offshore Wind Farm Onshore Order Limits

Sheet 8 of 36

APP Regulations Reference: 52(a) Application Document Number: A2.2.2

Hornsea Project Three
 Order Limits

© Crown copyright and database rights 2019 Ordnance Survey 0100031673

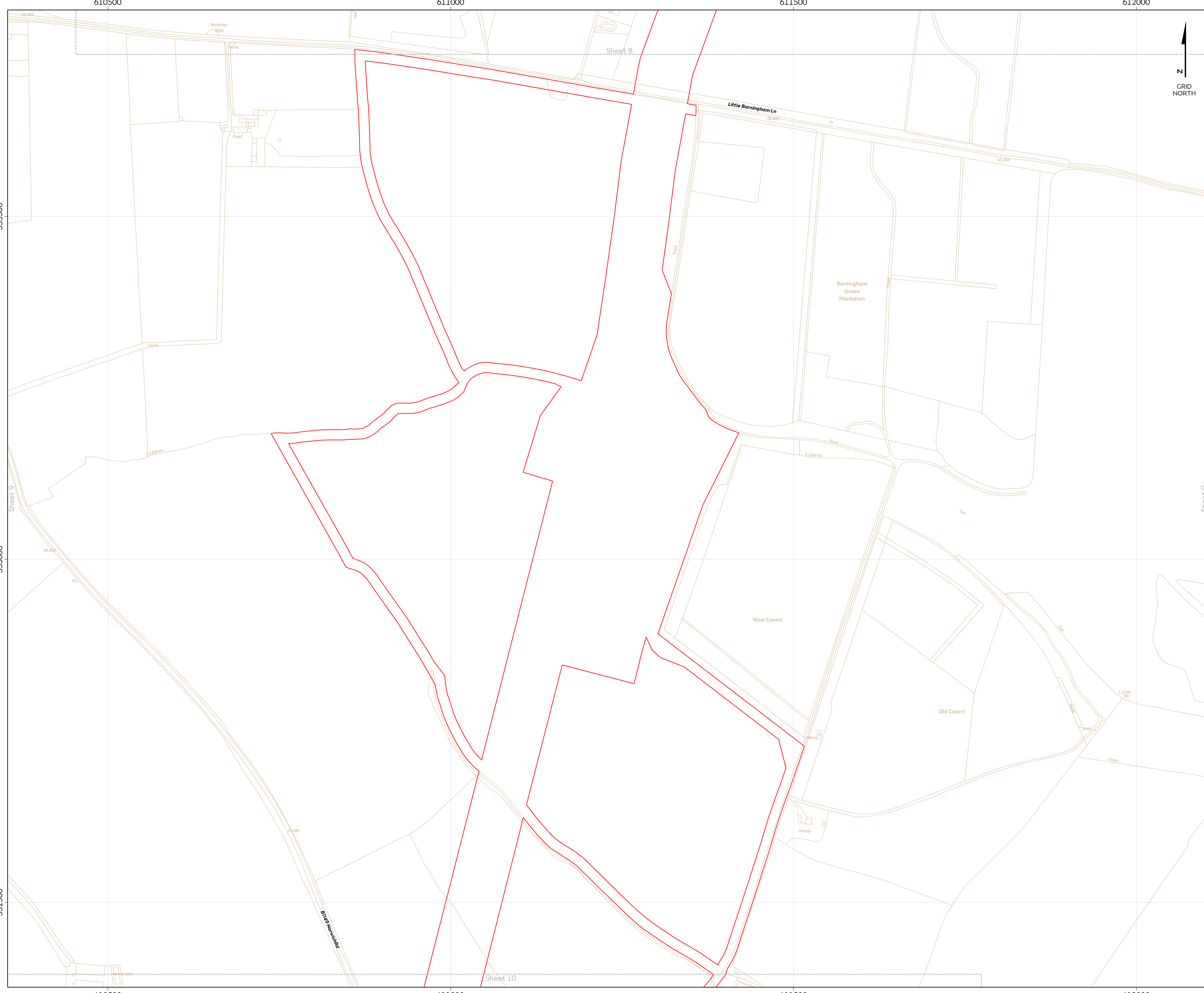


Coordinate system: British National Grid
 Vertical reference: ODN
 Scale @ A1: 1:2500

REV	REMARK	DATE
00	First Issue	May 2018
01	Second Issue	January 2019
02	Third Issue	March 2019
...
...

Hornsea Project Three Offshore Wind Farm
 APP Regulations Reference: 52(a)
 Application Document Number: A2.2.2
 Document no: HOW3APP14
 Created by: NATHO
 Checked by: RIGCR
 Approved by: ANGUU



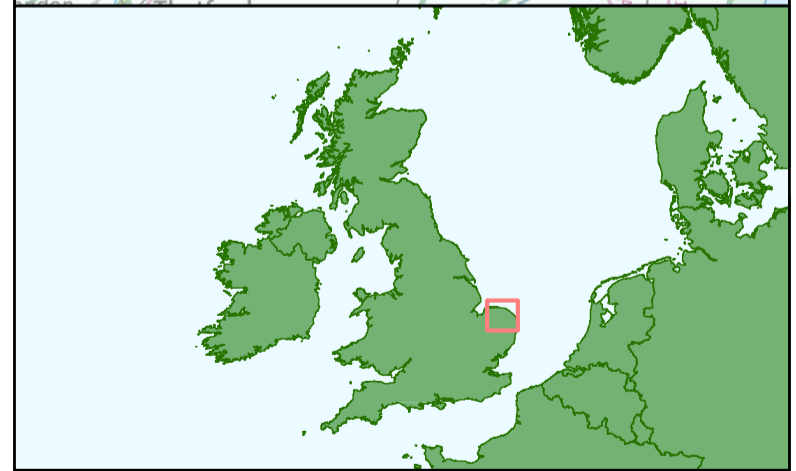
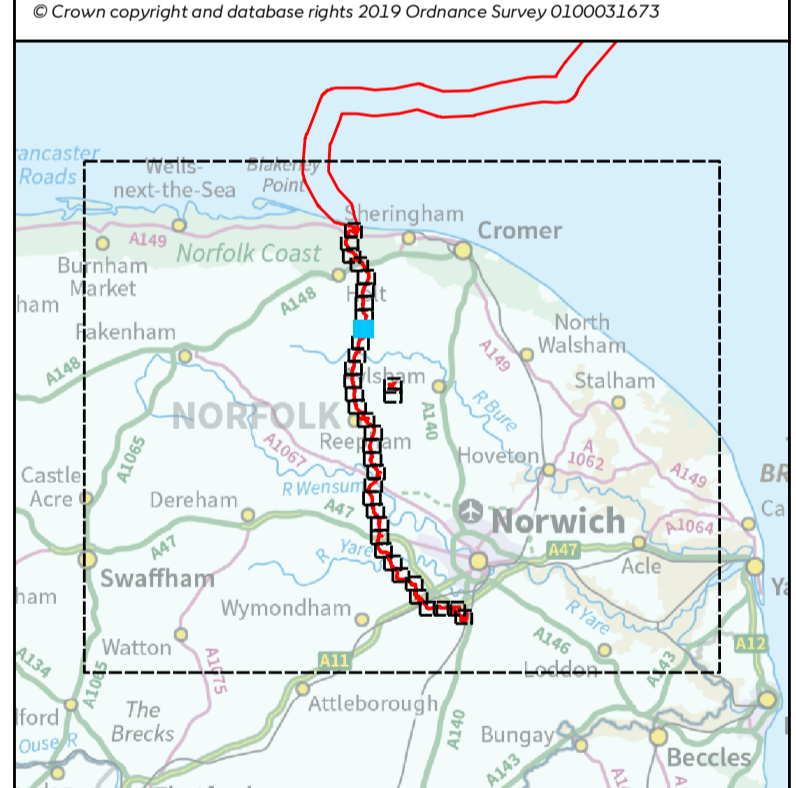



Hornsea Project Three Offshore Wind Farm Onshore Order Limits

Sheet 9 of 36

APPF Regulations Reference : 52(a) Application Document Number : A2.2.2

Hornsea Project Three
Order Limits



Coordinate system: British National Grid
Vertical reference: ODN
Scale @ A1: 1:2500

REV	REMARK	DATE
00	First Issue	May 2018
01	Second Issue	January 2019
02	Third Issue	March 2019
...
...

Hornsea Project Three Offshore Wind Farm
APPF Regulations Reference : 52(a)
Application Document Number : A2.2.2
Document no: HOW03APP14
Created by: NATHO
Checked by: RCGR
Approved by: ANGLUY



© Crown copyright and database rights 2019 Ordnance Survey 0100031673

Hornsea Project Three Offshore Wind Farm Onshore Order Limits

Sheet 10 of 36

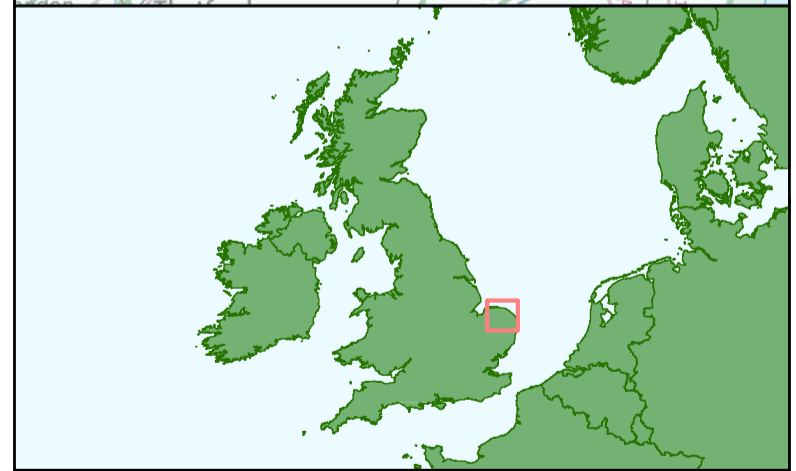
APFP Regulations Reference : 52(a) Application Document Number : A2.2.2

Hornsea Project Three

Order Limits

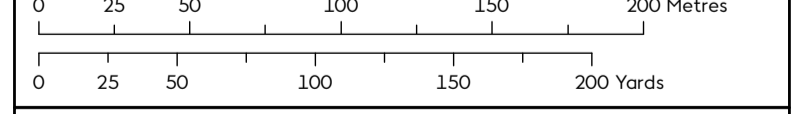
Order Limits

© Crown copyright and database rights 2019 Ordnance Survey 0100031673



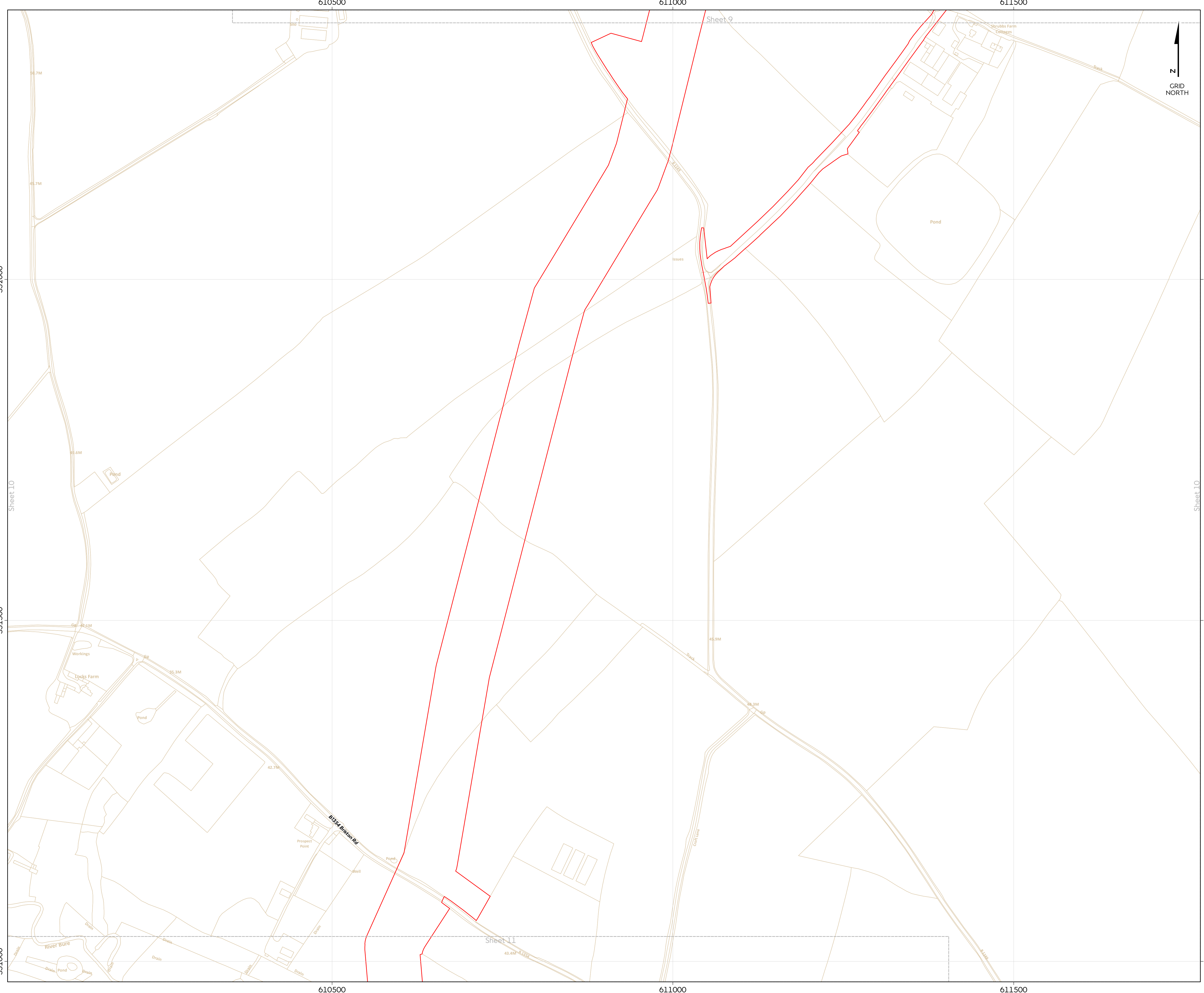
Coordinate system: British National Grid
Vertical reference: ODN

Scale @ A1: 1:2500



REV	REMARK	DATE
00	First Issue	May 2018
01	Second Issue	January 2019
02	Third Issue	March 2019
...
...

Hornsea Project Three Offshore Wind Farm
APFP Regulations Reference: 52(a)
Application Document Number: A2.2.2
Document no: HOW03APP14
Created by: NATHO
Checked by: RCGR
Approved by: ANGLUY



Hornsea Project Three Offshore Wind Farm Onshore Order Limits

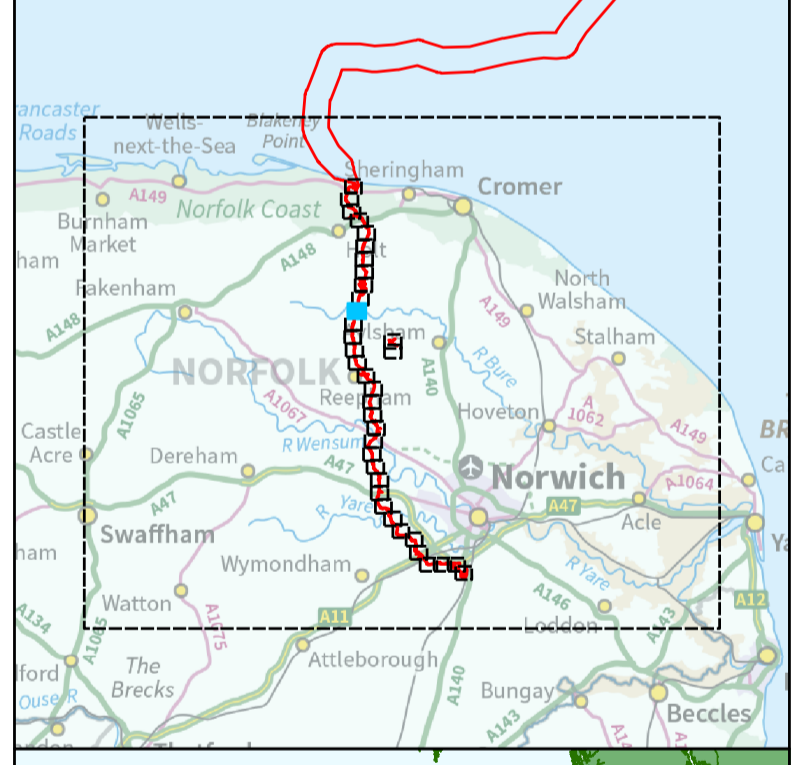
Sheet 11 of 36

APFP Regulations Reference: 52(a) Application Document Number: A2.2.2

Hornsea Project Three
Order Limits

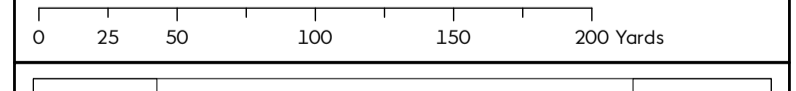
Order Limits

© Crown copyright and database rights 2019 Ordnance Survey 0100031673



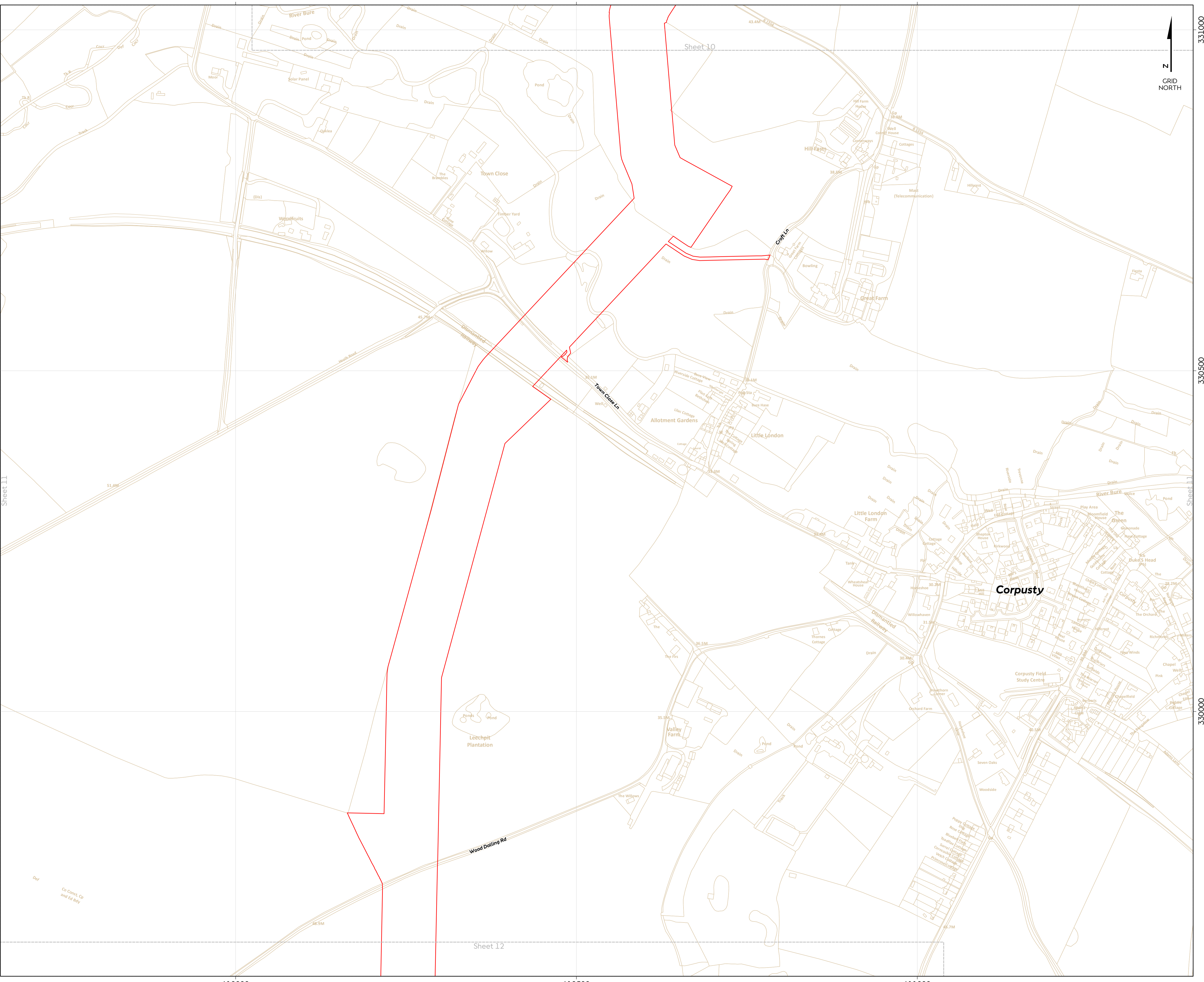
Coordinate system: British National Grid
Vertical reference: ODN

Scale @ A1: 1:2500



REV	REMARK	DATE
00	First Issue	May 2018
01	Second Issue	January 2019
02	Third Issue	March 2019
...
...

Hornsea Project Three Offshore Wind Farm
APFP Regulations Reference: 52(a)
Application Document Number: A2.2.2
Document no: HOW03APP14
Created by: NATHO
Checked by: RCGR
Approved by: ANCUY



Sheet 11

Sheet 11

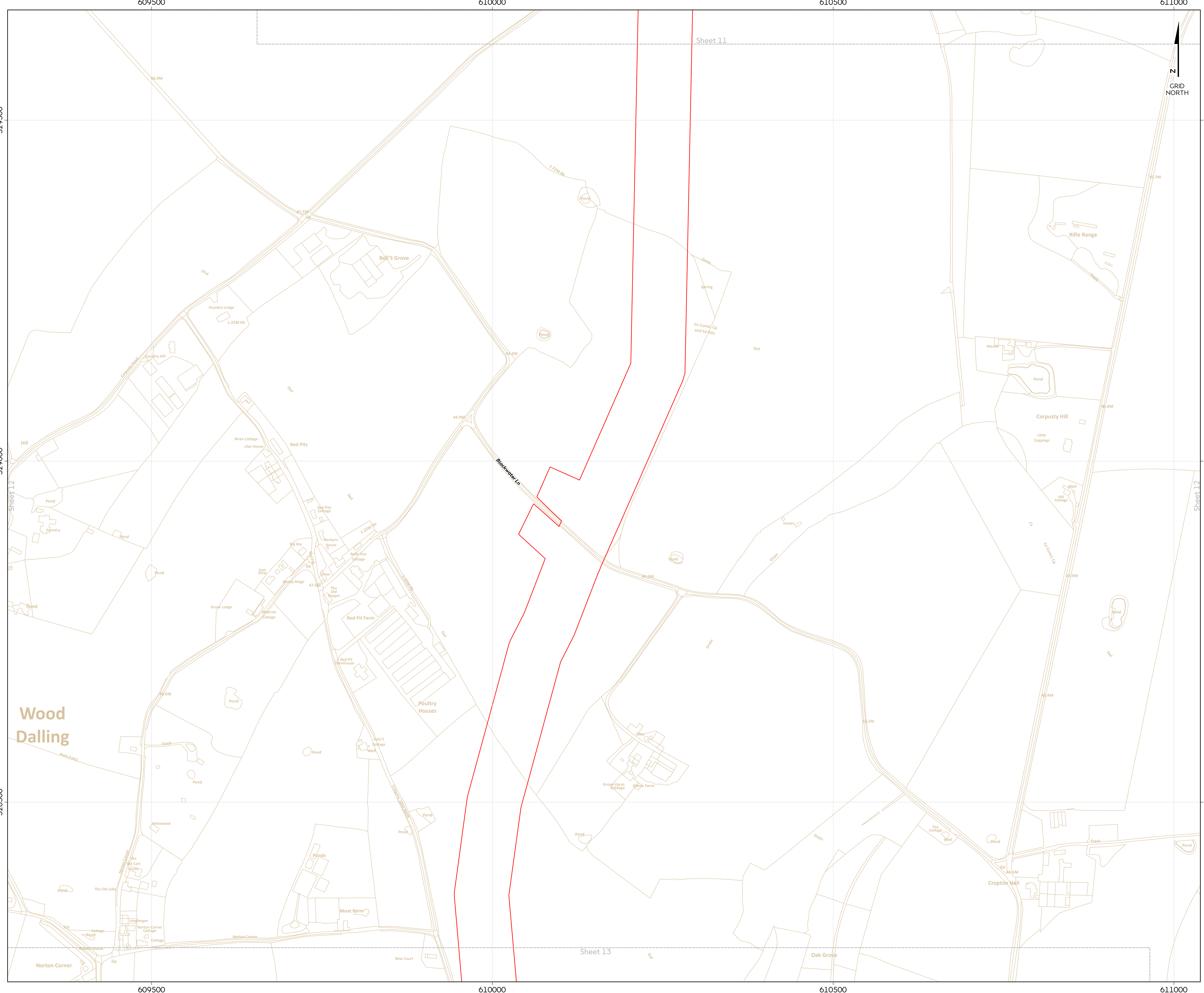
610000 610500 611000

330000 330500 331000

Co Const, Cr and ed bdy

Sheet 12


Sheet 10



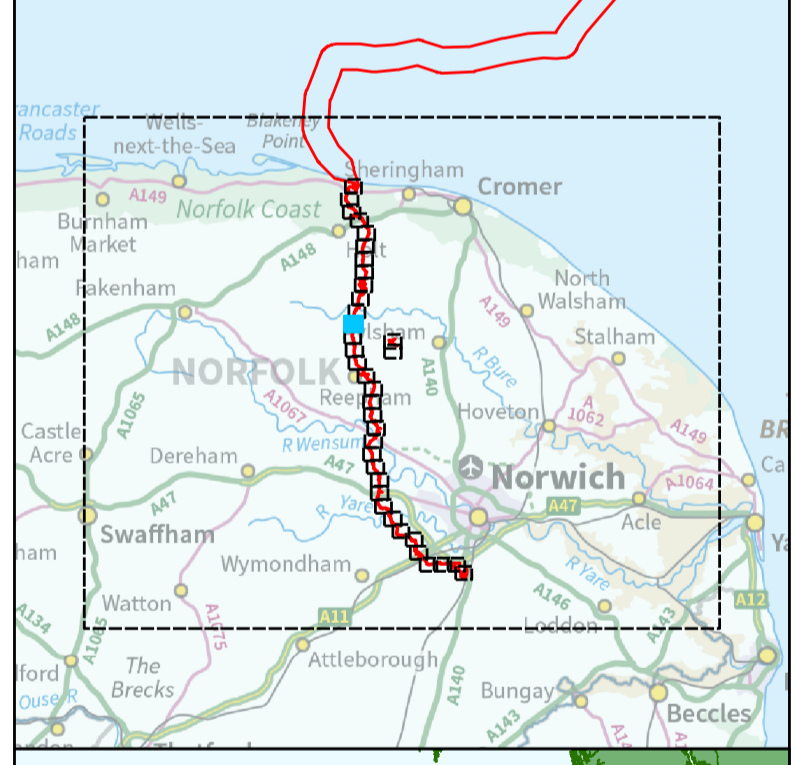
Hornsea Project Three Offshore Wind Farm Onshore Order Limits

Sheet 12 of 36
APPF Regulations Reference: 5(2)(a) Application Document Number: A2.2.2

Hornsea Project Three
Order Limits



© Crown copyright and database rights 2019 Ordnance Survey 0100031673

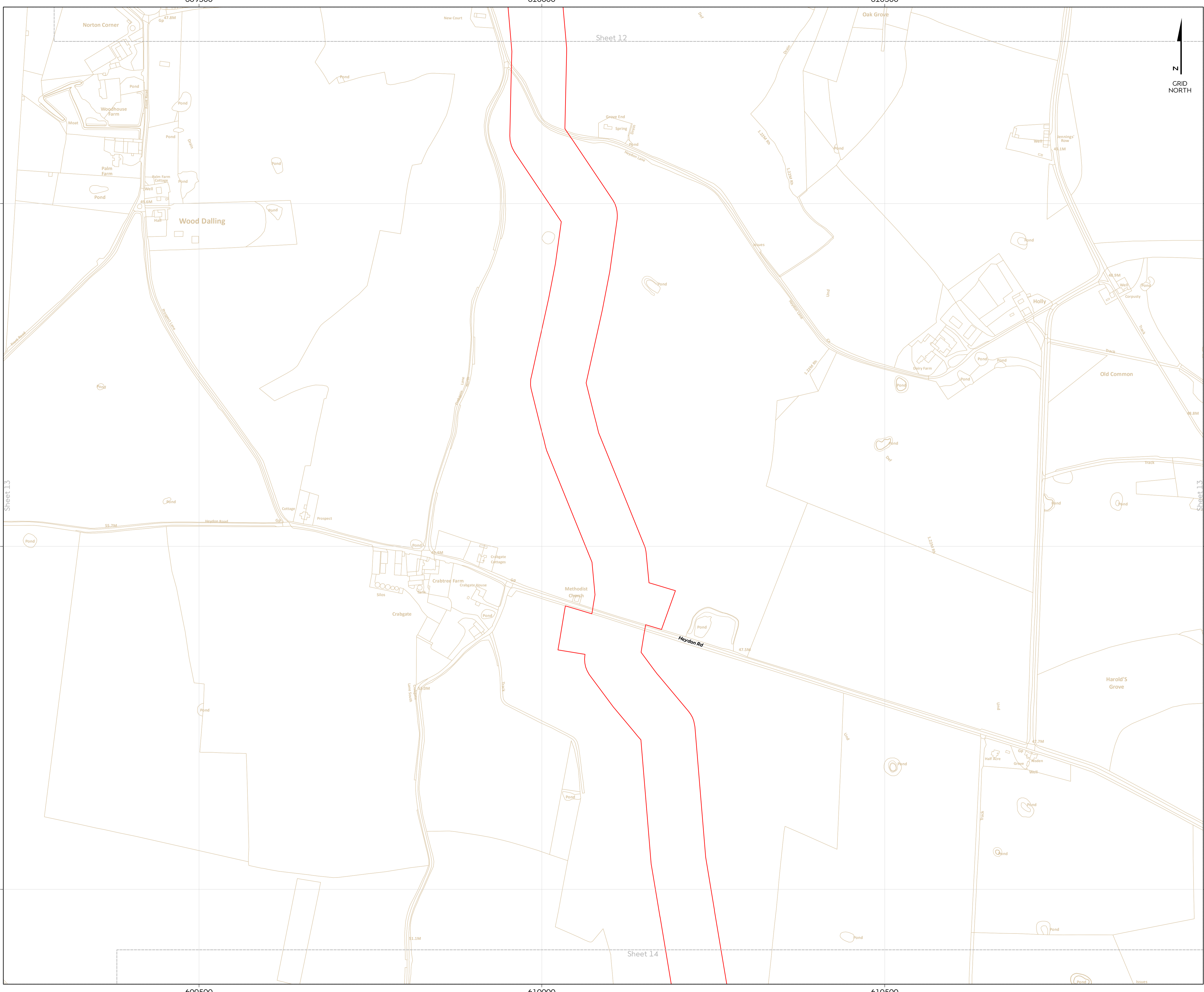


Coordinate system: British National Grid
Vertical reference: ODN
Scale @ A1: 1:2500

REV	REMARK	DATE
00	First Issue	May 2018
01	Second Issue	January 2019
02	Third Issue	March 2019
...
...

Hornsea Project Three Offshore Wind Farm
APPF Regulations Reference: 5(2)(a)
Application Document Number: A2.2.2
Document no: HOW03APP14
Created by: NATHO
Checked by: RBCGR
Approved by: ANCIU





Hornsea Project Three Offshore Wind Farm Onshore Order Limits

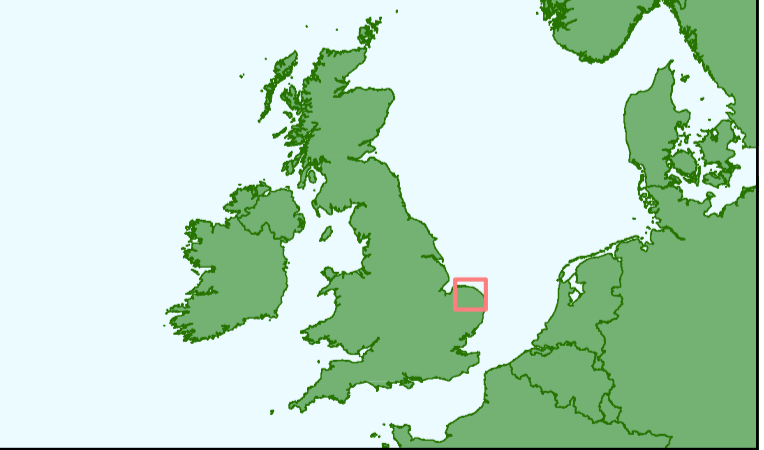
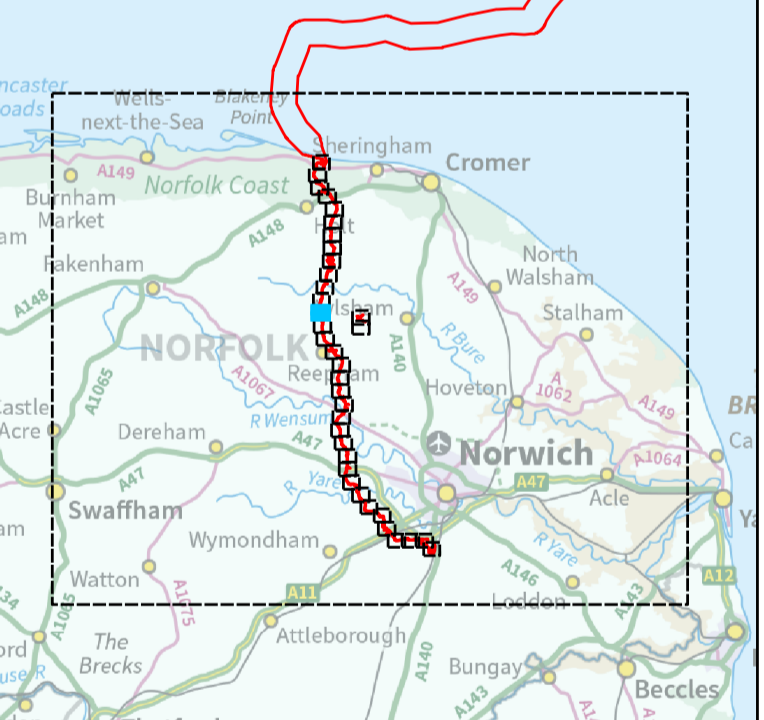
Sheet 13 of 36

APFP Regulations Reference: 5(2)(a) Application Document Number: A2.2.2

Hornsea Project Three

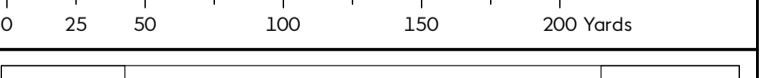
Order Limits

© Crown copyright and database rights 2019 Ordnance Survey 0100031673



Coordinate system: British National Grid
Vertical reference: ODN

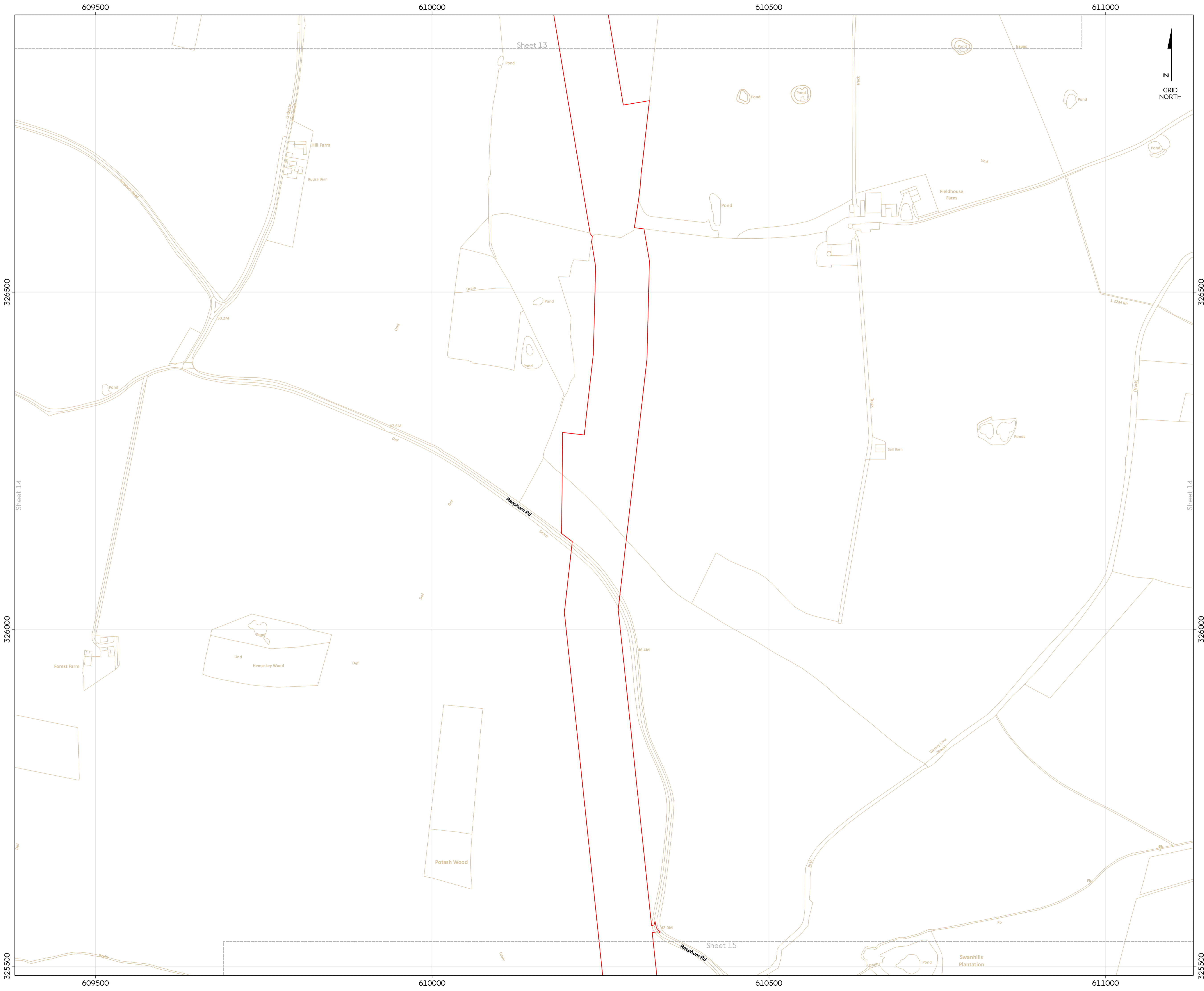
Scale @ A1: 1:2500



REV	REMARK	DATE
00	First Issue	May 2018
01	Second Issue	January 2019
02	Third Issue	March 2019
...
...

Hornsea Project Three Offshore Wind Farm
APFP Regulations Reference: 5(2)(a)
Application Document Number: A2.2.2
Document no: HOW03APP14
Created by: NATHO
Checked by: RCGR
Approved by: ANCIU





Hornsea Project Three Offshore Wind Farm Onshore Order Limits

Sheet 14 of 36

APPF Regulations Reference: 52(a) Application Document Number: A2.2.2

Hornsea Project Three
 Order Limits

© Crown copyright and database rights 2019 Ordnance Survey 0100031673



Coordinate system: British National Grid
 Vertical reference: ODN
 Scale @ A1: 1:2500

REV	REMARK	DATE
00	First Issue	May 2018
01	Second Issue	January 2019
02	Third Issue	March 2019
...
...

Hornsea Project Three Offshore Wind Farm
 APPF Regulations Reference: 52(a)
 Application Document Number: A2.2.2
 Document no: HOW03APP14
 Created by: NATHO
 Checked by: RCGCR
 Approved by: ANCGUY



Hornsea Project Three Offshore Wind Farm Onshore Order Limits

Sheet 15 of 36

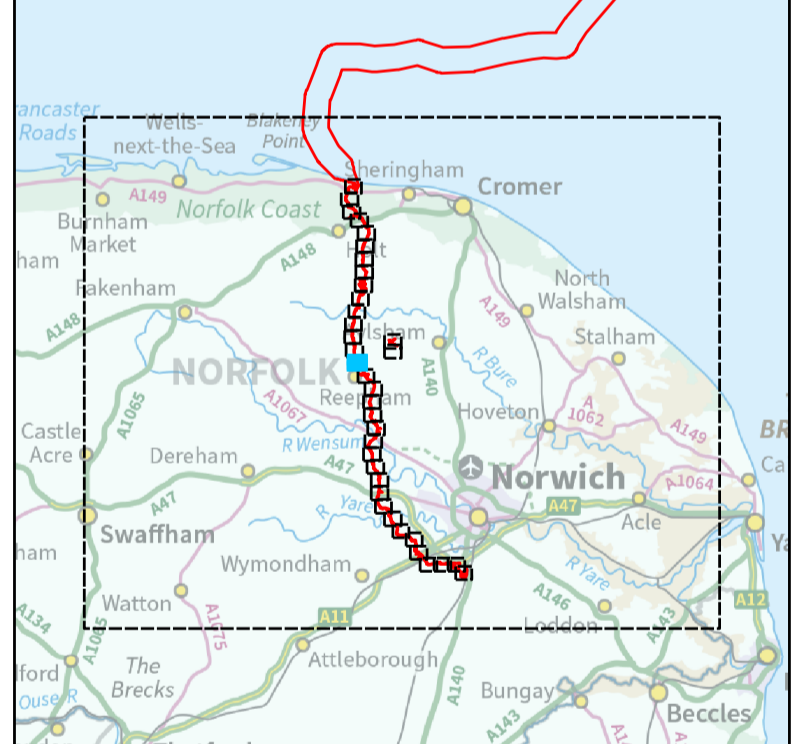
APPF Regulations Reference: 52(a) Application Document Number: A2.2.2

Hornsea Project Three

Order Limits

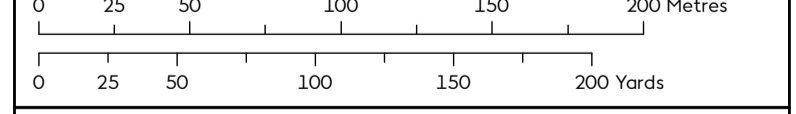
Order Limits

© Crown copyright and database rights 2019 Ordnance Survey 0100031673



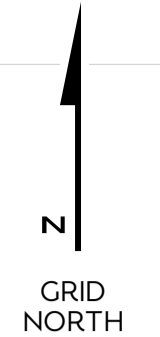
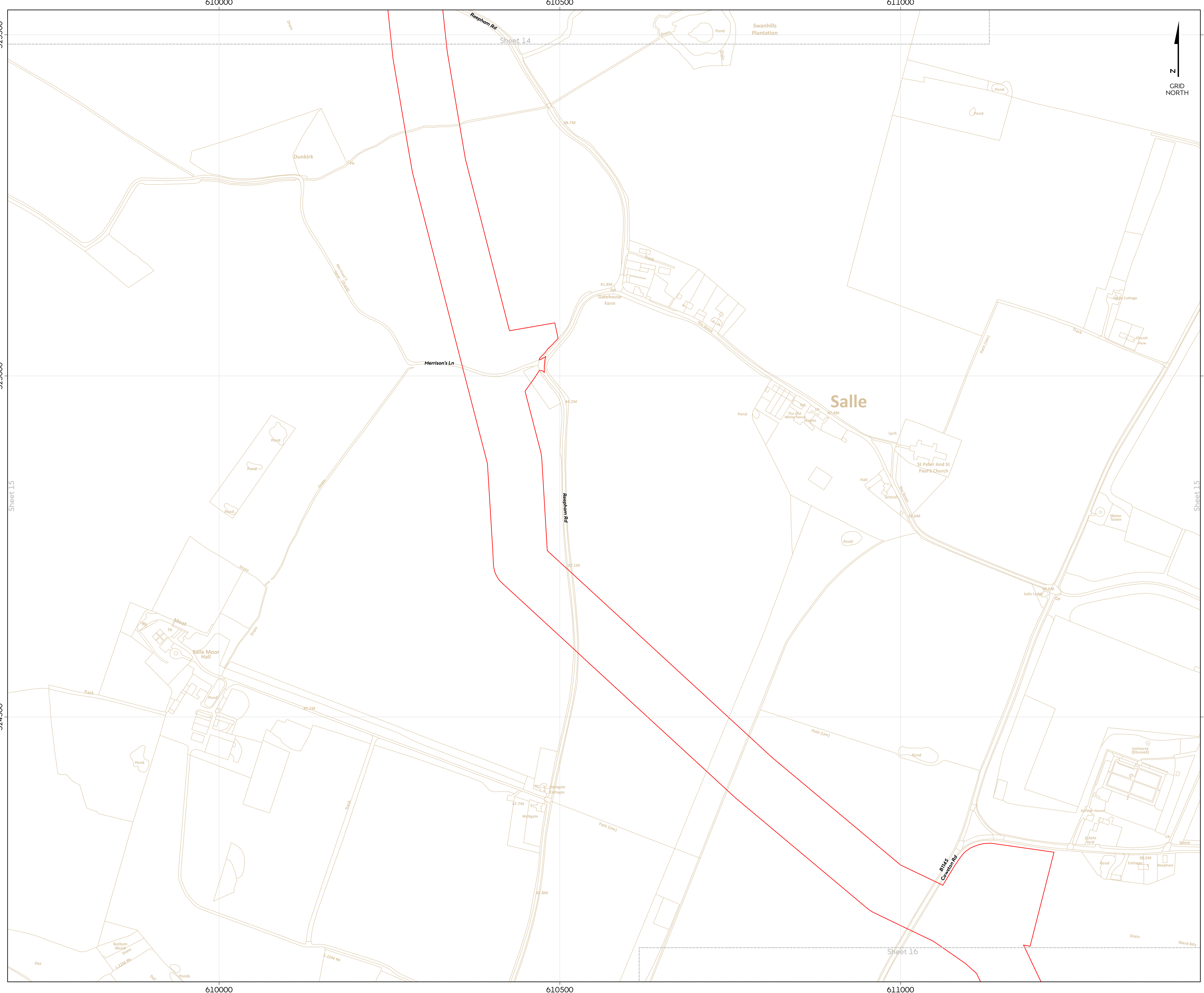
Coordinate system: British National Grid
Vertical reference: ODN

Scale @ A1: 1:2500



REV	REMARK	DATE
00	First Issue	May 2018
01	Second Issue	January 2019
02	Third Issue	March 2019
...
...

Hornsea Project Three Offshore Wind Farm
APPF Regulations Reference: 52(a) 2.2
Application Document Number: A2.2.2
Document no: HOW03APP14
Created by: NATHO
Checked by: RIGCR
Approved by: ANGLUY



Sheet 15

Sheet 15

610000 610500 611000

324500 325000 325500

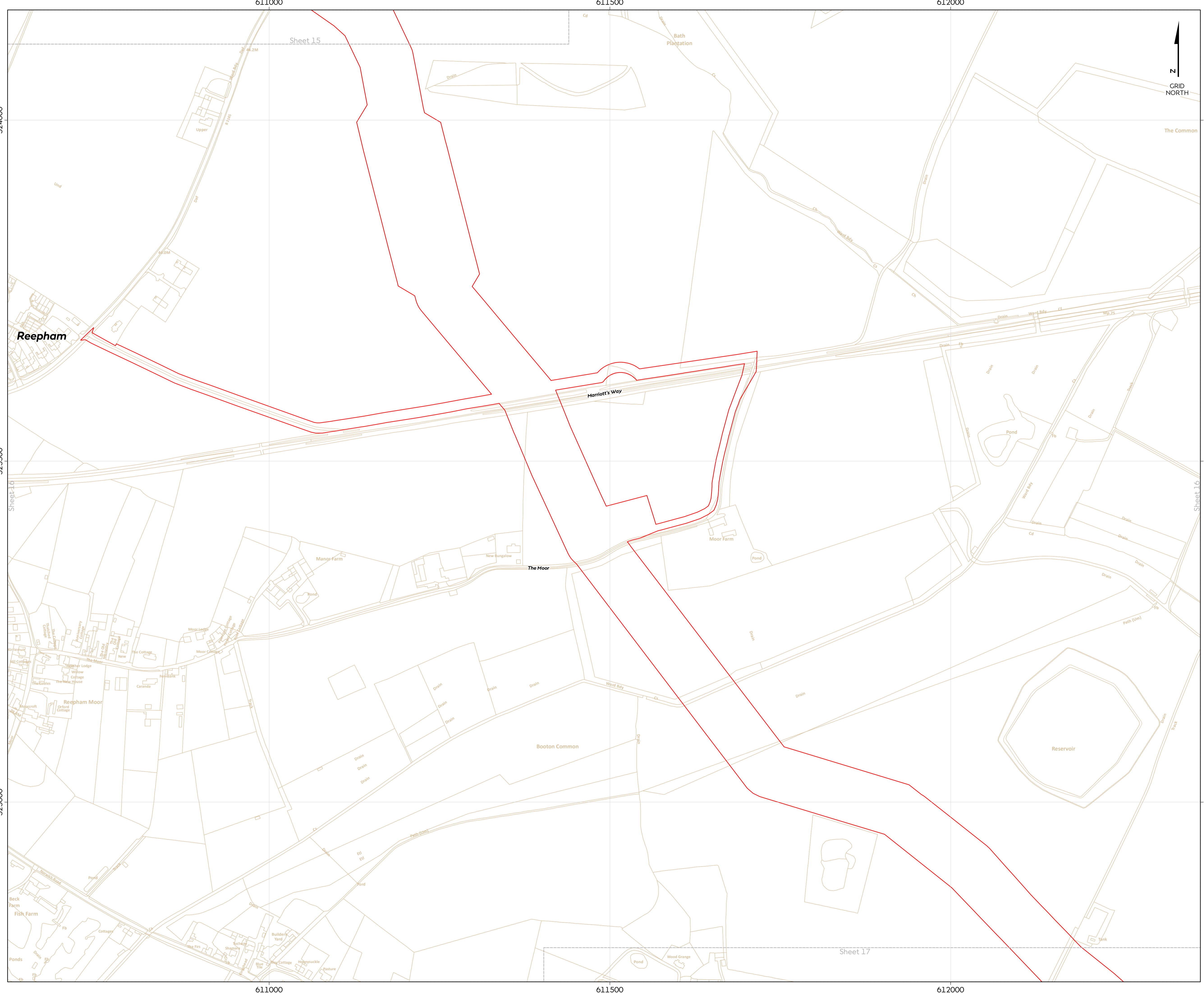
324500 325000 325500

Sheet 16

610000

610500

611000



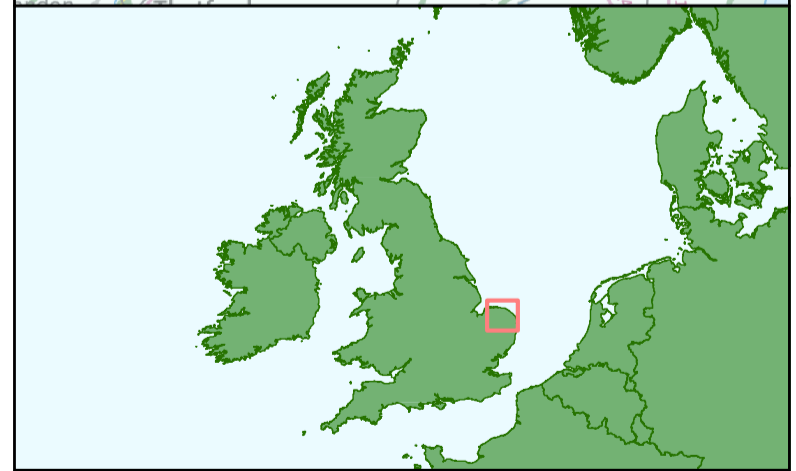
Hornsea Project Three Offshore Wind Farm Onshore Order Limits

Sheet 16 of 36

APPF Regulations Reference: 52(a) Application Document Number: A2.2.2

Hornsea Project Three
 Order Limits

© Crown copyright and database rights 2019 Ordnance Survey 0100031673



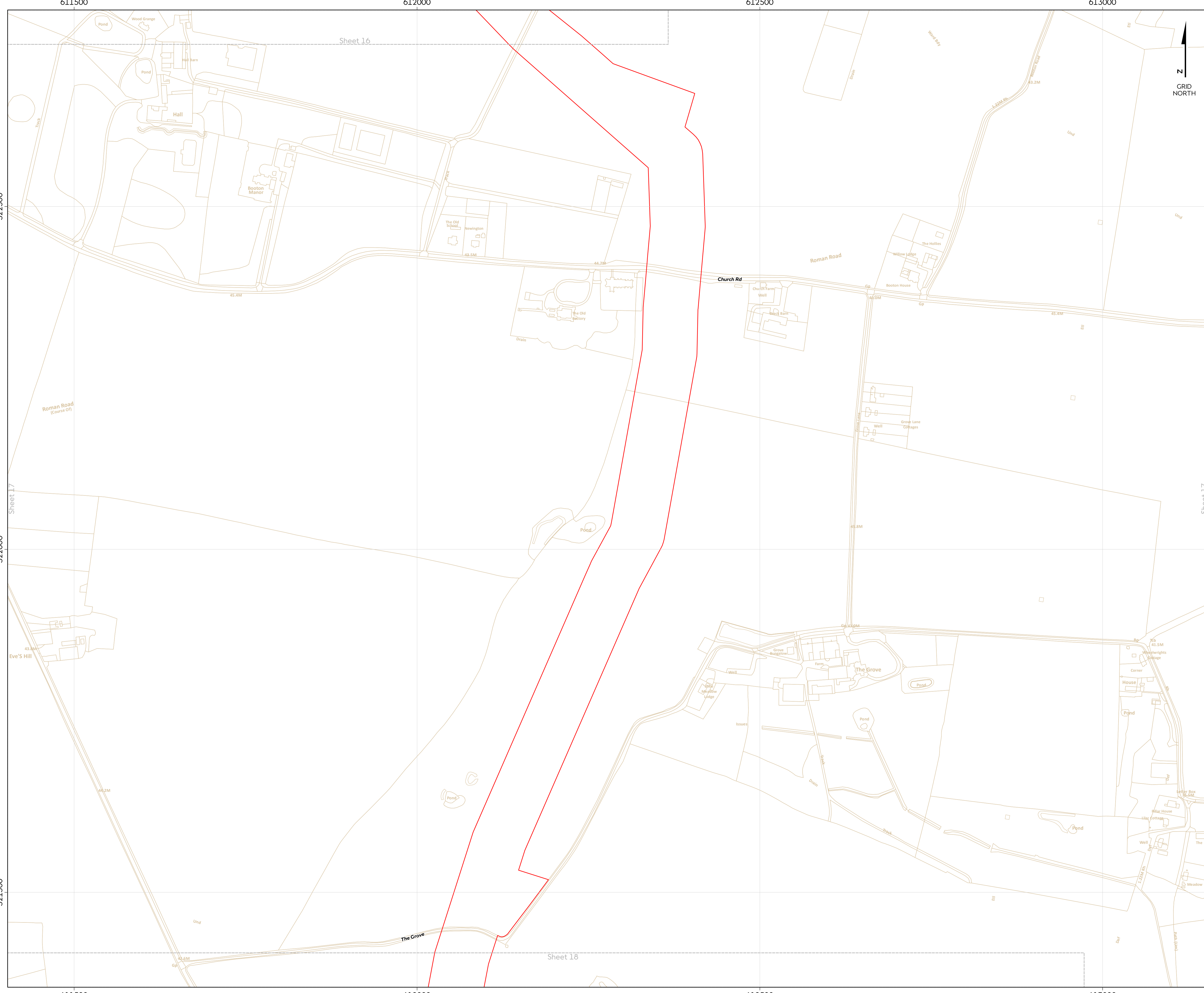
Coordinate system: British National Grid
 Vertical reference: ODN
 Scale @ A1: 1:2500

0 25 50 100 150 200 Metres
 0 25 50 100 150 200 Yards

REV	REMARK	DATE
00	First Issue	May 2018
01	Second Issue	January 2019
02	Third Issue	March 2019
...
...

Hornsea Project Three Offshore Wind Farm
 APPF Regulations Reference: 52(a)
 Application Document Number: A2.2.2
 Document no: HOW3APP14
 Created by: NATHO
 Checked by: RIGCR
 Approved by: ANCGUY





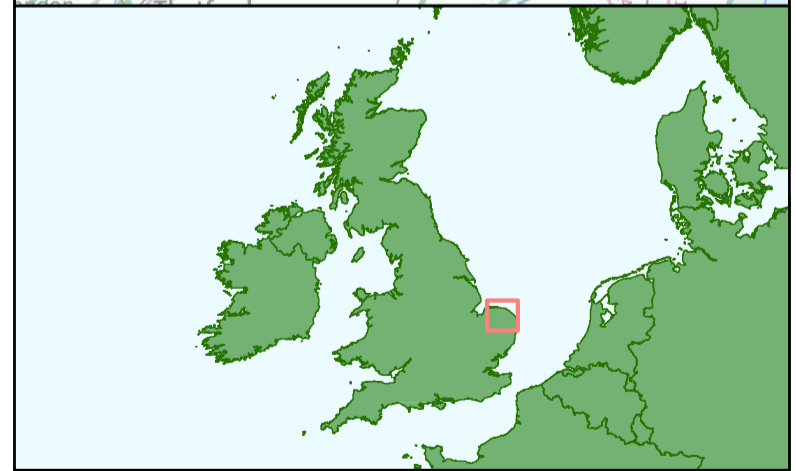
Hornsea Project Three Offshore Wind Farm Onshore Order Limits

Sheet 17 of 36

APFP Regulations Reference: 52(a) Application Document Number: A2.2.2

Hornsea Project Three
 Order Limits

© Crown copyright and database rights 2019 Ordnance Survey 0100031673



Coordinate system: British National Grid
 Vertical reference: ODN
 Scale @ A1: 1:2500

REV	REMARK	DATE
00	First Issue	May 2018
01	Second Issue	January 2019
02	Third Issue	March 2019
...
...

Hornsea Project Three Offshore Wind Farm
 APFP Regulations Reference: 52(a)
 Application Document Number: A2.2.2
 Document no: HOW03APP14
 Created by: NATHO
 Checked by: RBCGR
 Approved by: ANGLUY

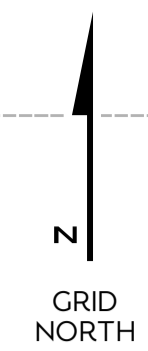


611500

612000

612500

Sheet 17



Hornsea Project Three Offshore Wind Farm

Onshore Order Limits

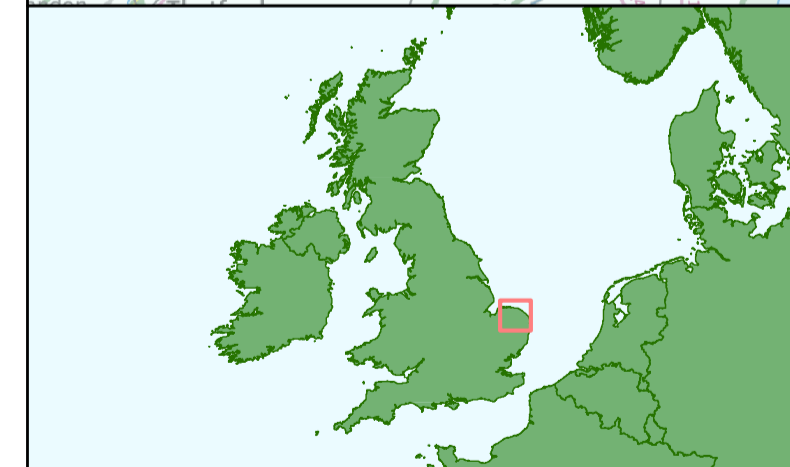
Sheet 18 of 36

APP Regulations Reference: 52(a) Application Document Number: A2.2.2

Hornsea Project Three

Order Limits

© Crown copyright and database rights 2019 Ordnance Survey 0100031673



Coordinate system: British National Grid

Vertical reference: ODN

Scale @ A1: 1:2500

0 25 50 100 150 200 Metres

0 25 50 100 150 200 Yards

REV	REMARK	DATE
00	First Issue	May 2018
01	Second Issue	January 2019
02	Third Issue	March 2019
...
...

Hornsea Project Three Offshore Wind Farm
APP Regulations Reference: 52(a)
Application Document Number: A2.2.2
Document no: HOW3APP14
Created by: NATHO
Checked by: RCGCR
Approved by: ANGUIY



321000

Sheet 18

320500

320000

611500

612000

612500

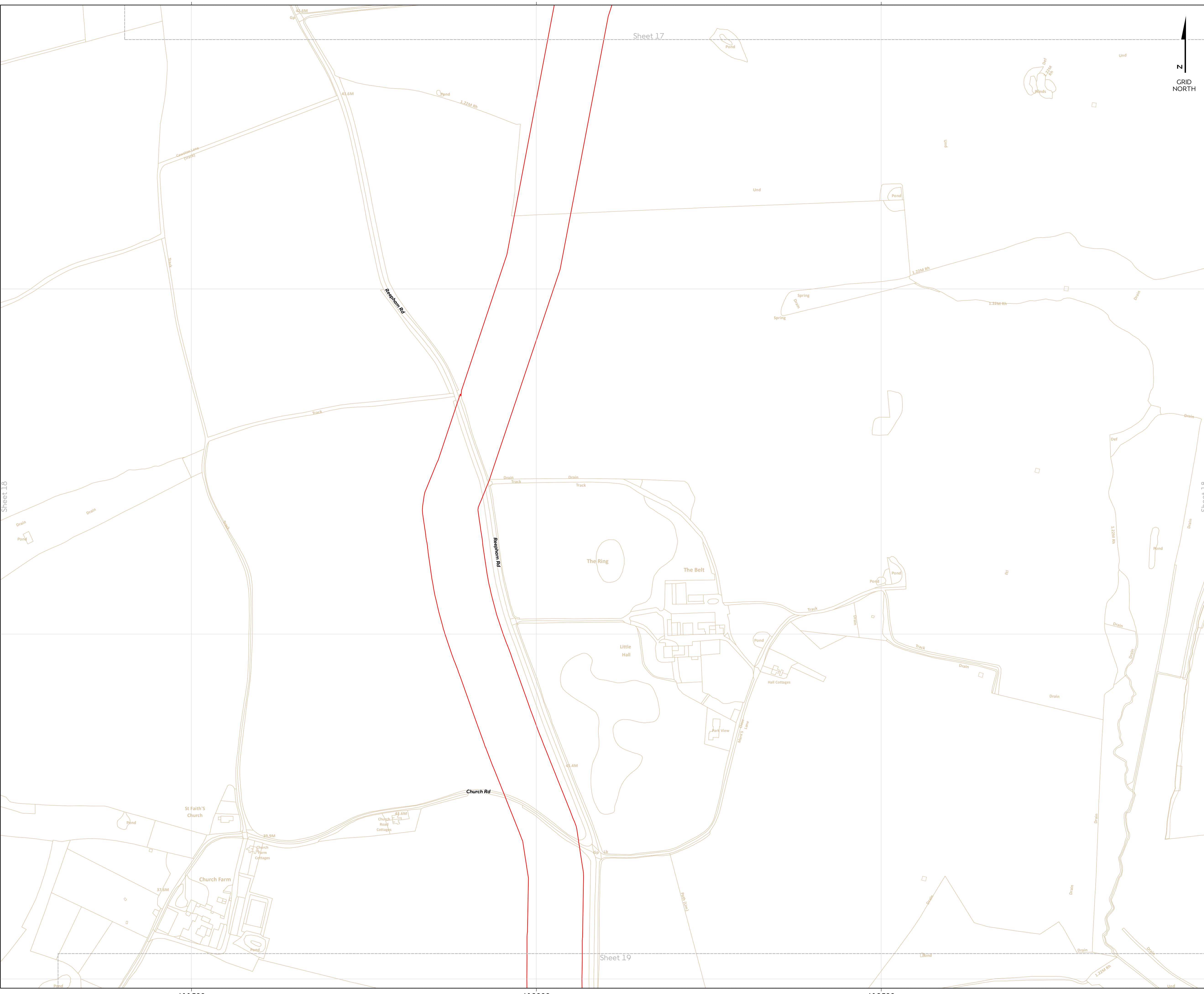
Sheet 19

321000

Sheet 18

320500

320000



Hornsea Project Three Offshore Wind Farm Onshore Order Limits

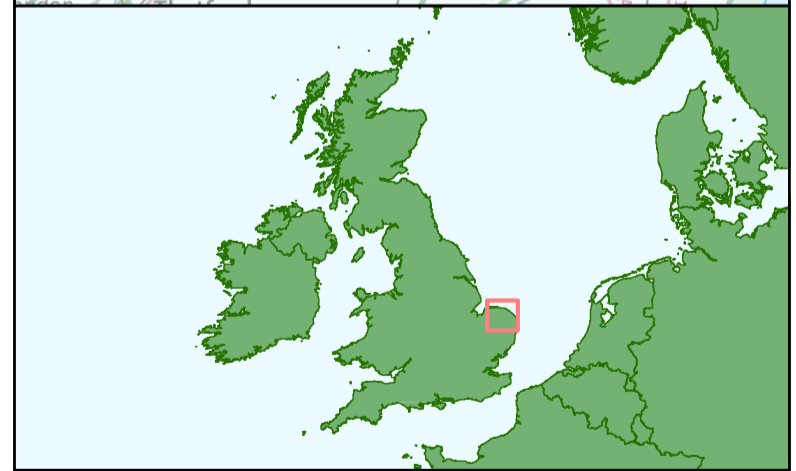
Sheet 19 of 36

APP Regulations Reference: 52(a) Application Document Number: A2.2.2

Hornsea Project Three
Order Limits

Legend: Order Limits

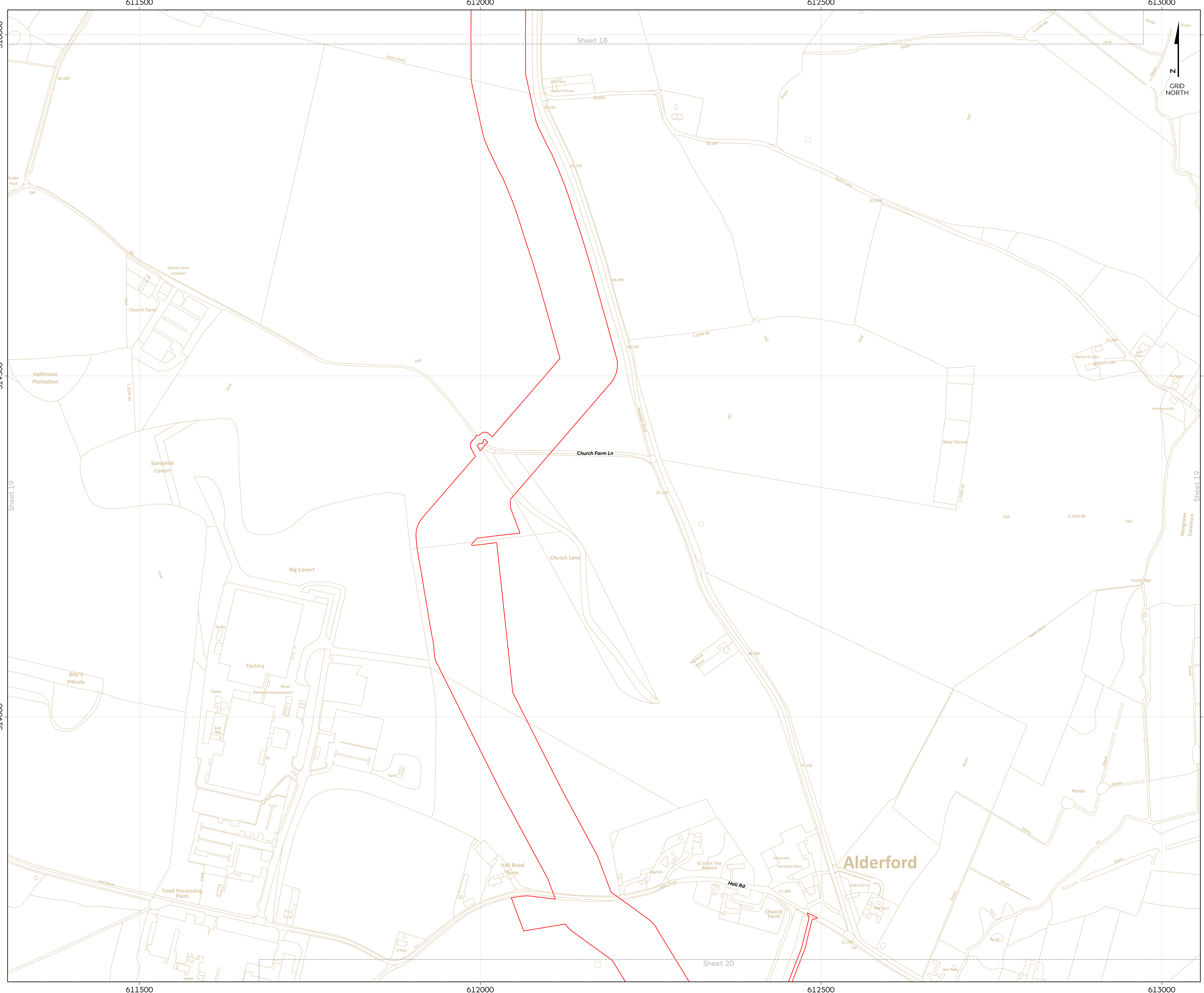
© Crown copyright and database rights 2019 Ordnance Survey 0100031673



Coordinate system: British National Grid
Vertical reference: ODN
Scale @ A1: 1:2500

REV	REMARK	DATE
00	First Issue	May 2018
01	Second Issue	January 2019
02	Third Issue	March 2019
...
...

Hornsea Project Three Offshore Wind Farm
APP Regulations Reference: 52(a)
Application Document Number: A2.2.2
Document no: HOW03APP14
Created by: NATHO
Checked by: RCGR
Approved by: ANCUY



320000
319500
319000

611500 612000 612500 613000
Sheet 19 Sheet 19 Sheet 19

611500

612000

612500

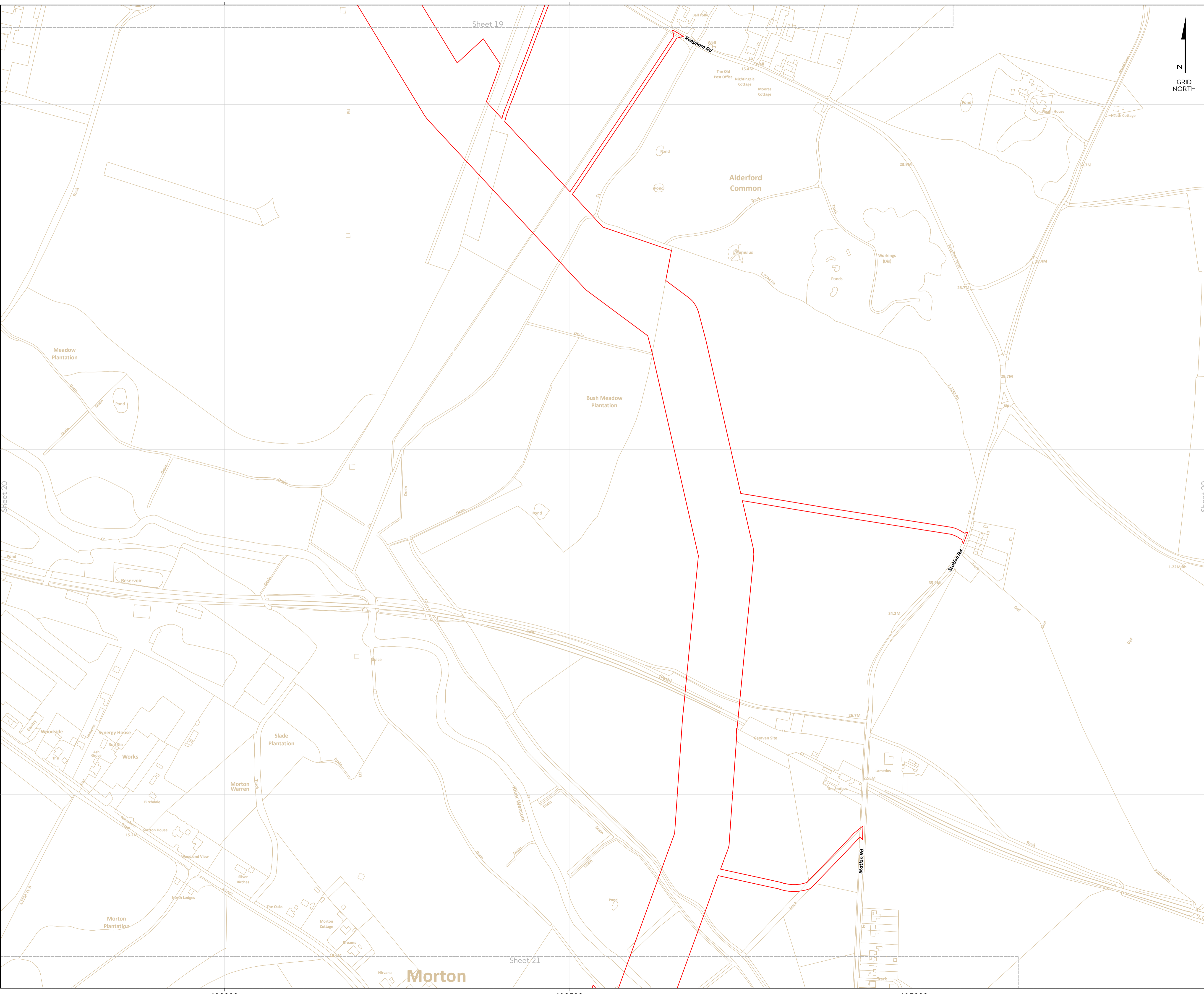
613000

Sheet 20

Sheet 18

Sheet 19

Sheet 19



Hornsea Project Three Offshore Wind Farm Onshore Order Limits

Sheet 20 of 36

APPF Regulations Reference: 5(2)(a) Application Document Number: A2.2.2

Hornsea Project Three

Order Limits

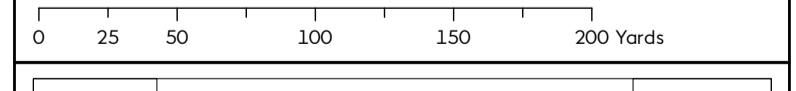


© Crown copyright and database rights 2019 Ordnance Survey 0100031673

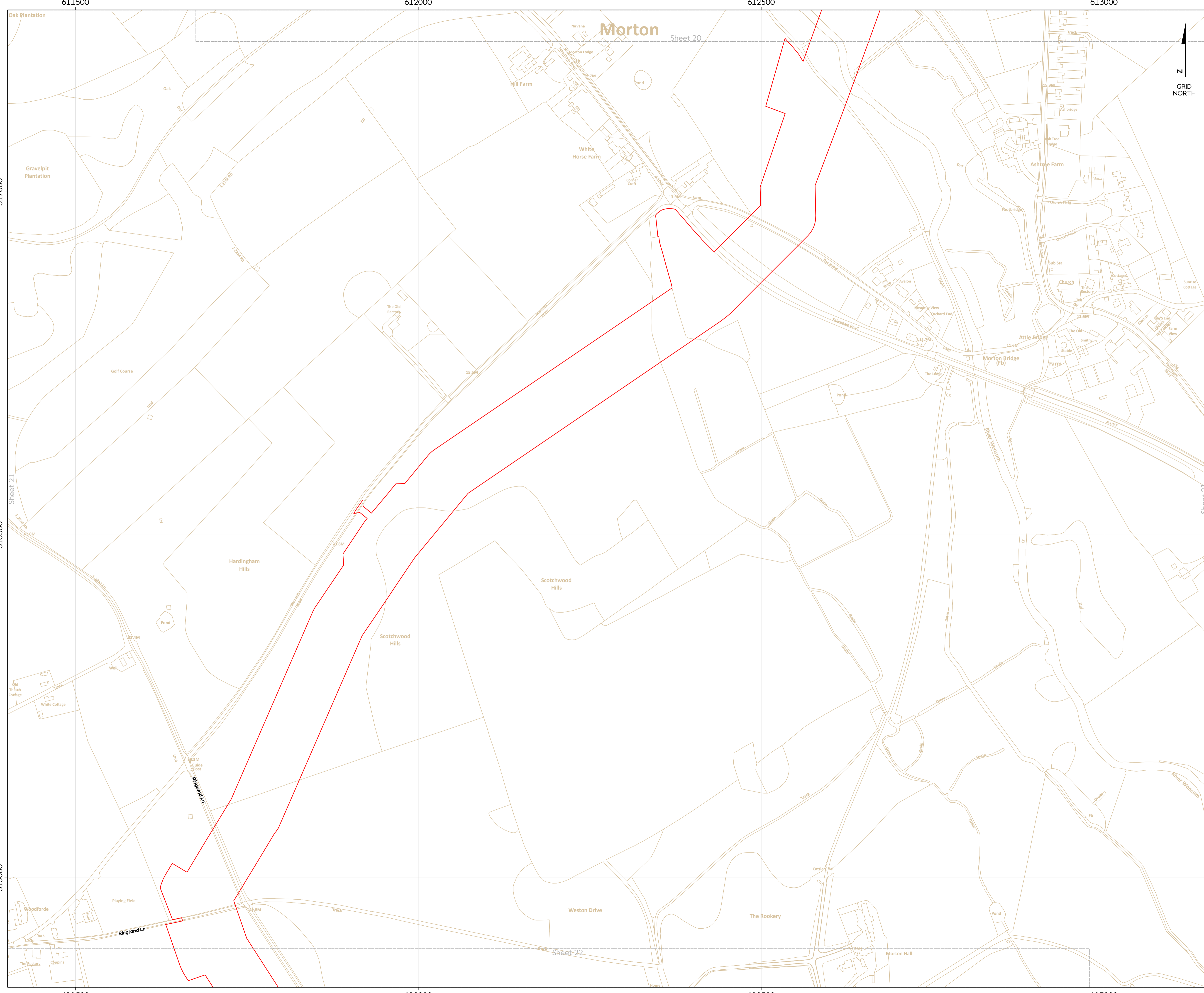


Coordinate system: British National Grid
Vertical reference: ODN

Scale @ A1: 1:2500



REV	REMARK	DATE
00	First Issue	May 2018
01	Second Issue	January 2019
02	Third Issue	March 2019
...
...




Hornsea Project Three Offshore Wind Farm Onshore Order Limits

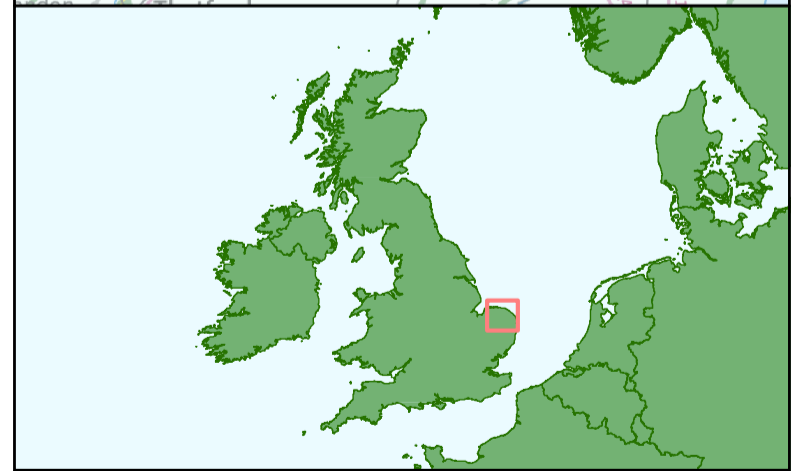
Sheet 21 of 36

APP Regulations Reference: 52(a) Application Document Number: A2.2.2

Hornsea Project Three
Order Limits



© Crown copyright and database rights 2019 Ordnance Survey 0100031673

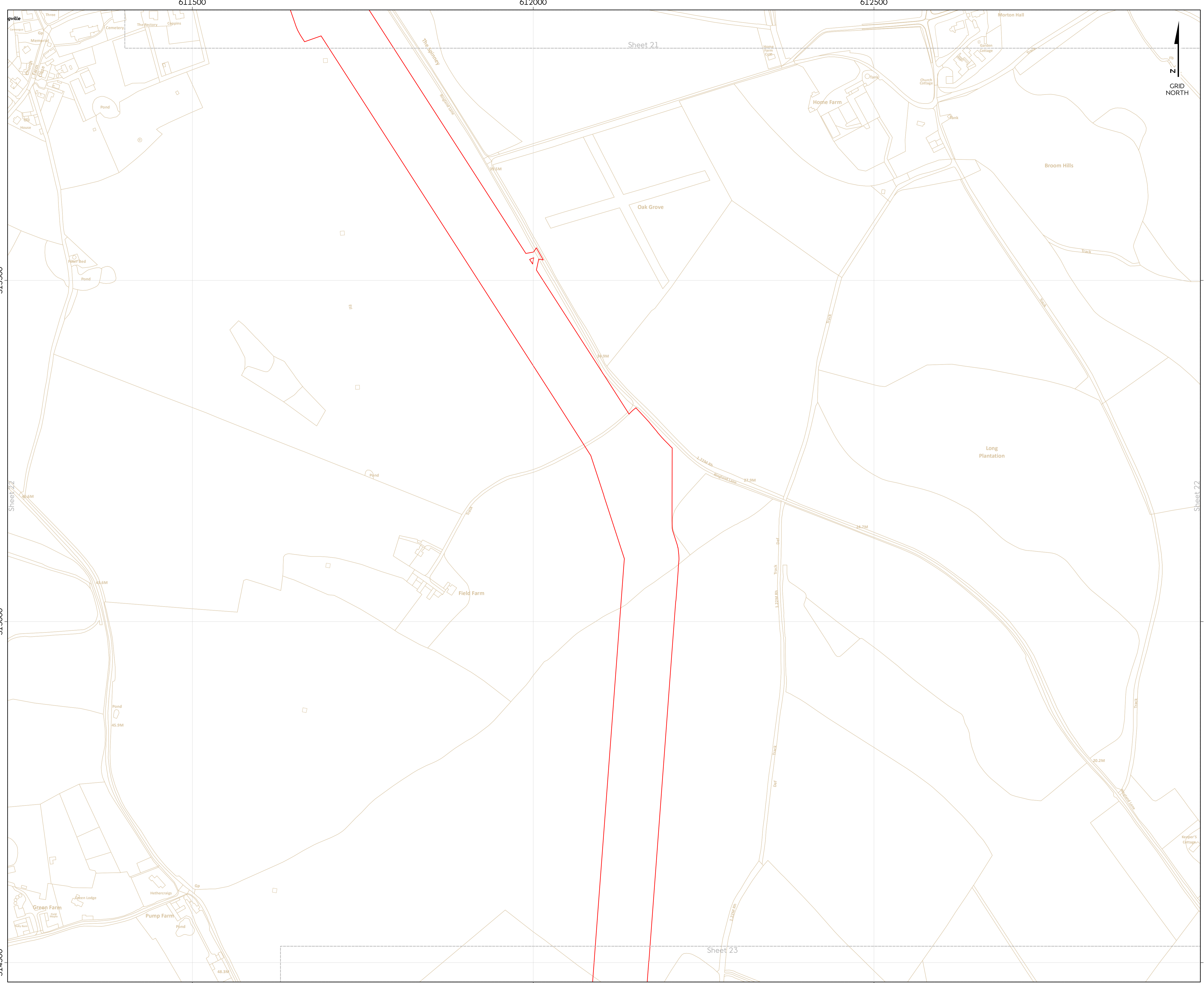


Coordinate system: British National Grid
Vertical reference: ODN
Scale @ A1: 1:2500

REV	REMARK	DATE
00	First Issue	May 2018
01	Second Issue	January 2019
02	Third Issue	March 2019
...
...

Hornsea Project Three Offshore Wind Farm
APP Regulations Reference: 52(a)
Application Document Number: A2.2.2
Document no: HOW03APP14
Created by: NATHO
Checked by: RCGR
Approved by: ANGUIY





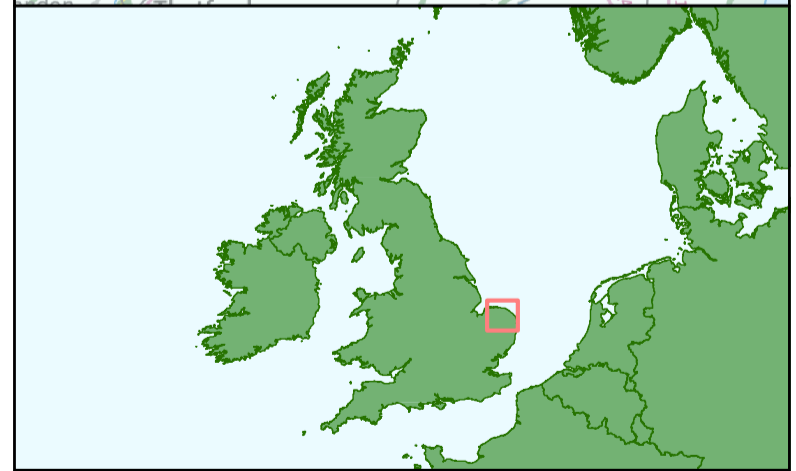
Hornsea Project Three Offshore Wind Farm Onshore Order Limits

Sheet 22 of 36

APP Regulations Reference: 52(a) Application Document Number: A2.2.2

Hornsea Project Three
 Order Limits

© Crown copyright and database rights 2019 Ordnance Survey 0100031673



Coordinate system: British National Grid
 Vertical reference: ODN
 Scale @ A1: 1:2500

REV	REMARK	DATE
00	First Issue	May 2018
01	Second Issue	January 2019
02	Third Issue	March 2019
...
...

Hornsea Project Three Offshore Wind Farm
 APP Regulations Reference: 52(a)
 Application Document Number: A2.2.2
 Document no: HOW03APP14
 Created by: NATHO
 Checked by: RIGCR
 Approved by: ANGUU



Hornsea Project Three Offshore Wind Farm Onshore Order Limits

Sheet 23 of 36

APP Regulations Reference : 5(2)(a) Application Document Number : A2.2.2

Hornsea Project Three

Order Limits

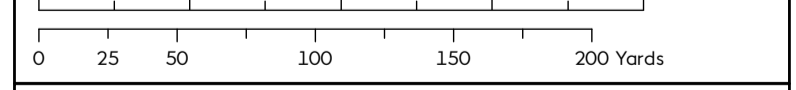
Order Limits

© Crown copyright and database rights 2019 Ordnance Survey 0100031673



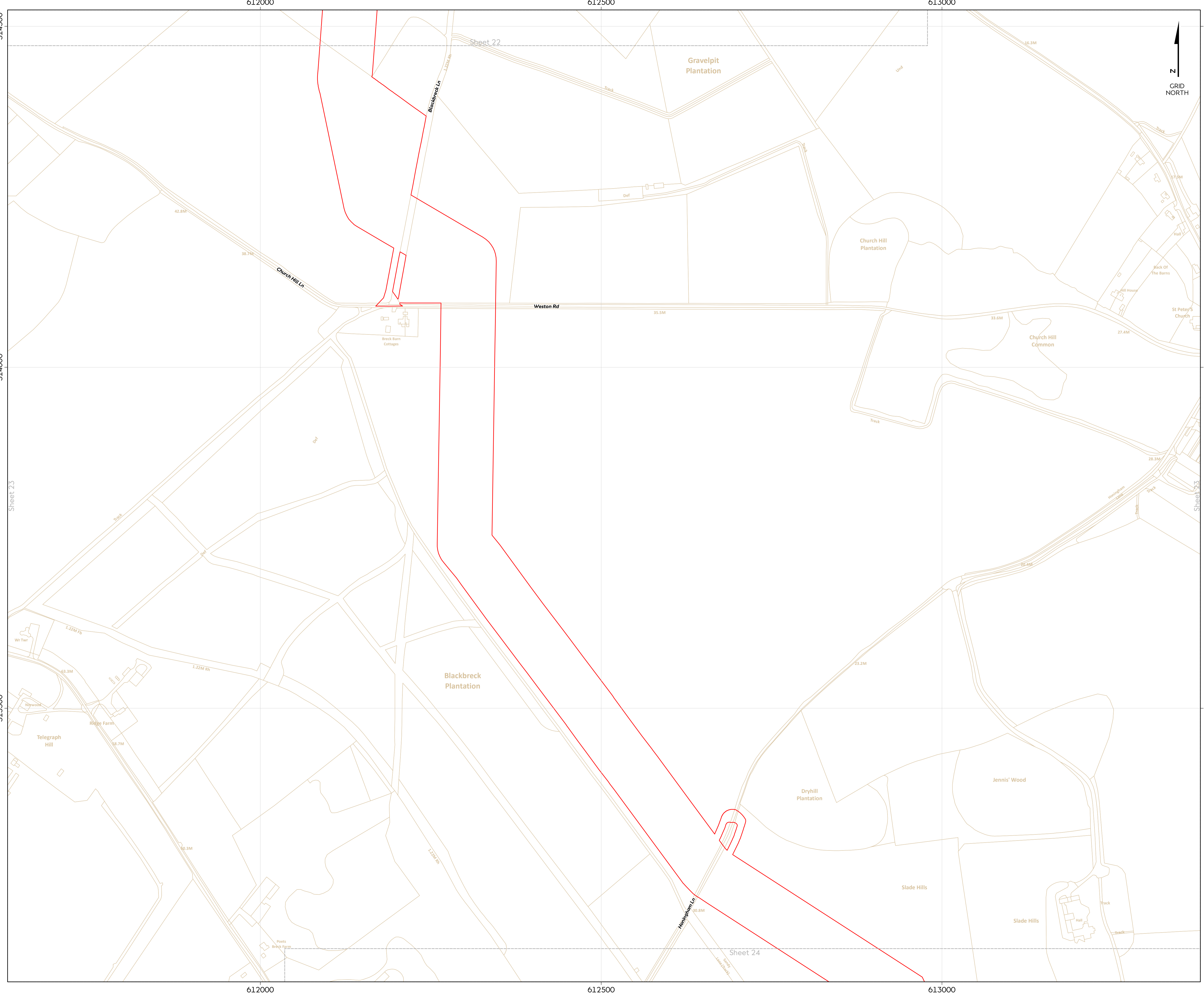
Coordinate system: British National Grid
Vertical reference: ODN

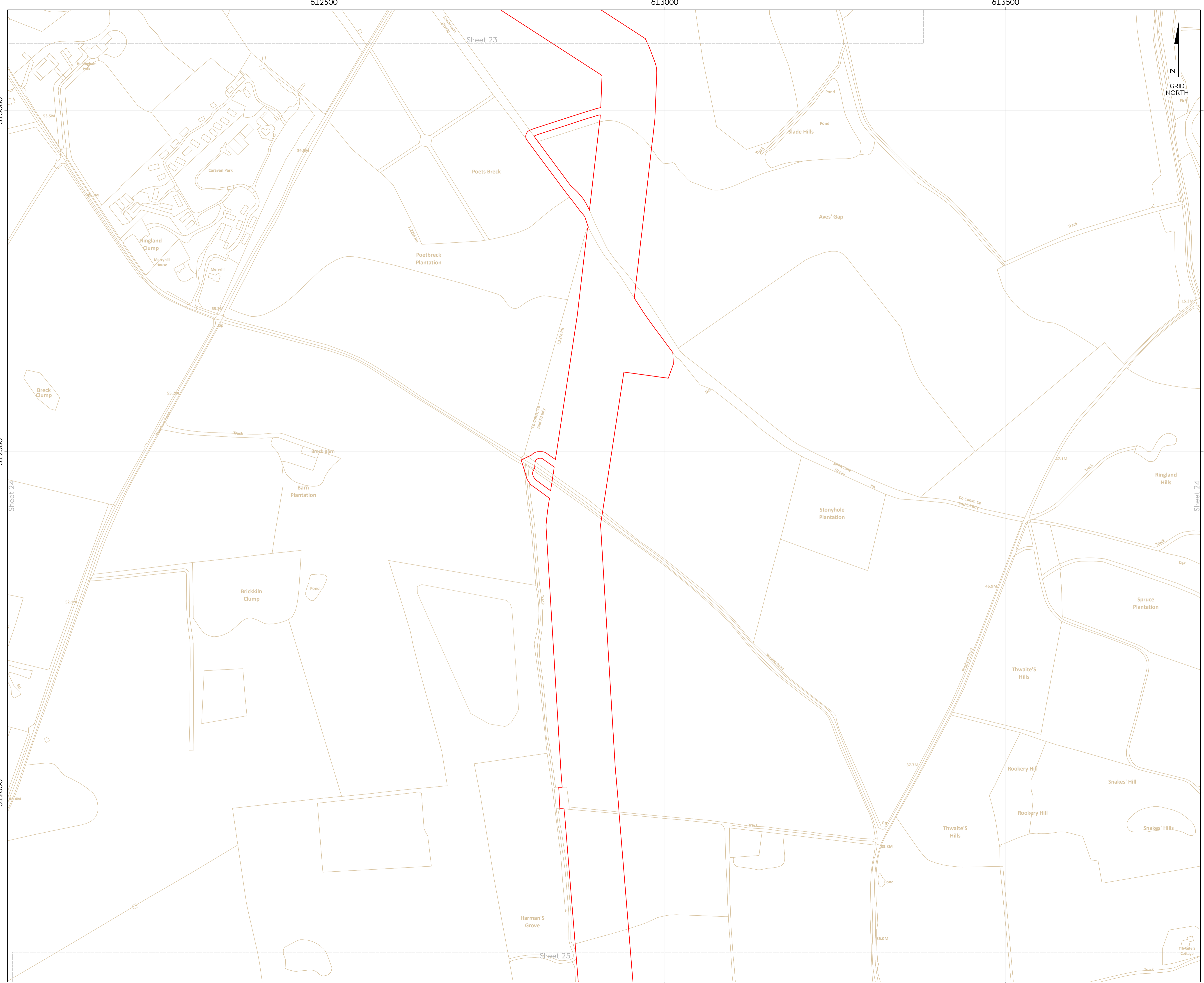
Scale @ A1: 1:2500



REV	REMARK	DATE
00	First Issue	May 2018
01	Second Issue	January 2019
02	Third Issue	March 2019
...
...

Hornsea Project Three Offshore Wind Farm
APP Regulations Reference: 5(2)(a)
Application Document Number: A2.2.2
Document no: HOW03APP14
Created by: NATHO
Checked by: RIGCR
Approved by: ANCUY





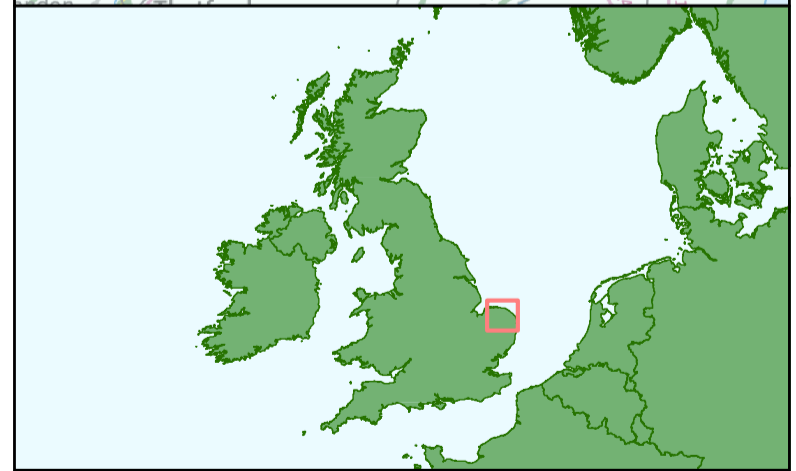
Hornsea Project Three Offshore Wind Farm Onshore Order Limits

Sheet 24 of 36

APFP Regulations Reference: 52(a) Application Document Number: A2.2.2

Hornsea Project Three
 Order Limits

© Crown copyright and database rights 2019 Ordnance Survey 0100031673

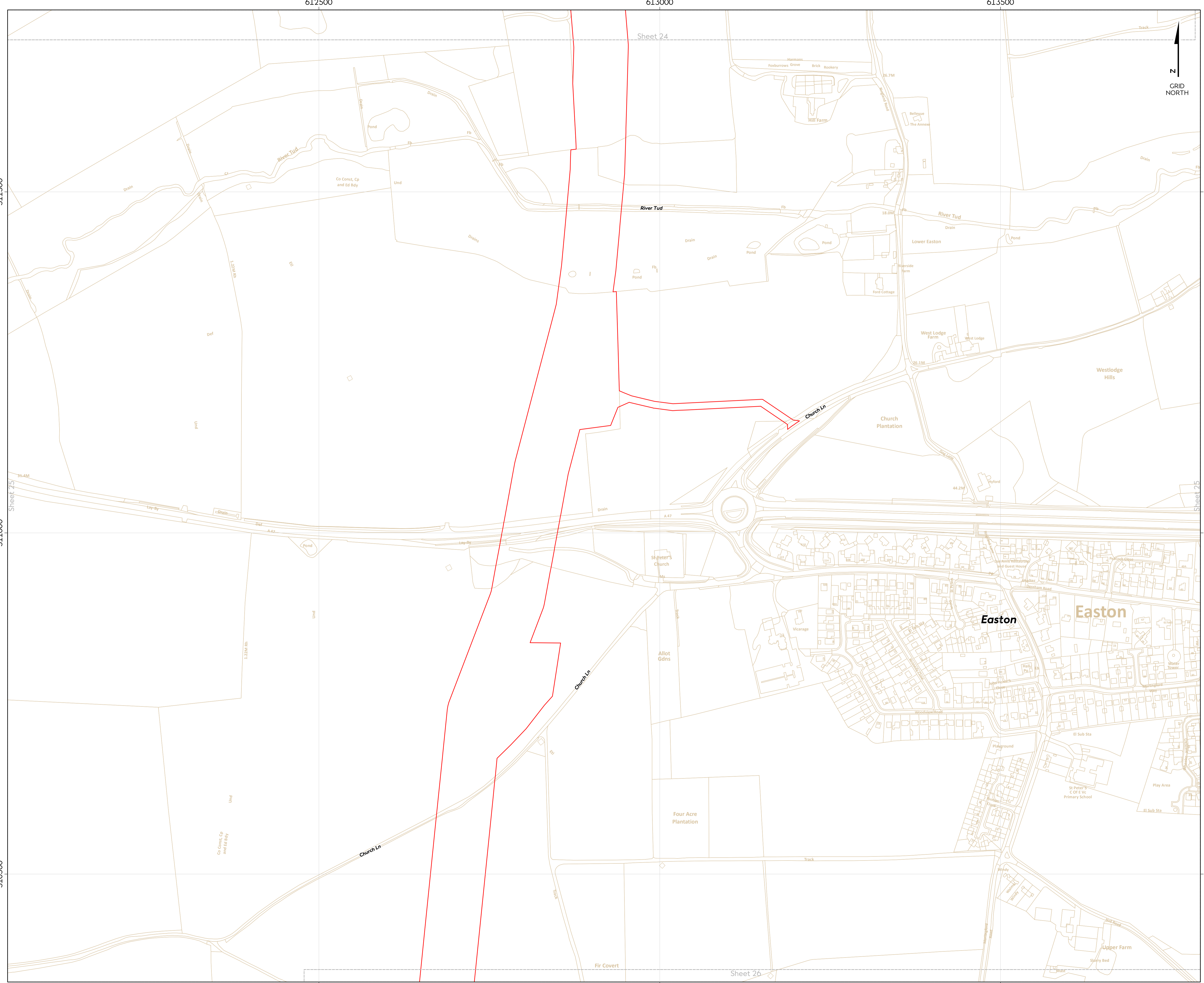


Coordinate system: British National Grid
 Vertical reference: ODN
 Scale @ A1: 1:2500

REV	REMARK	DATE
00	First Issue	May 2018
01	Second Issue	January 2019
02	Third Issue	March 2019
...
...

Hornsea Project Three Offshore Wind Farm
 APFP Regulations Reference: 52(a)
 Application Document Number: A2.2.2
 Document no: HOW03APP14
 Created by: NATHO
 Checked by: RIGCR
 Approved by: ANCGU





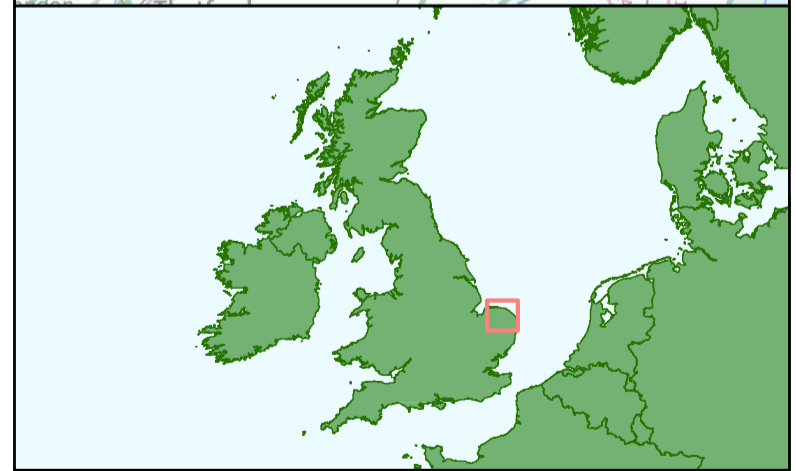
Hornsea Project Three Offshore Wind Farm Onshore Order Limits

Sheet 25 of 36

APP Regulations Reference: 52(a) Application Document Number: A2.2.2

Hornsea Project Three
 Order Limits

© Crown copyright and database rights 2019 Ordnance Survey 0100031673

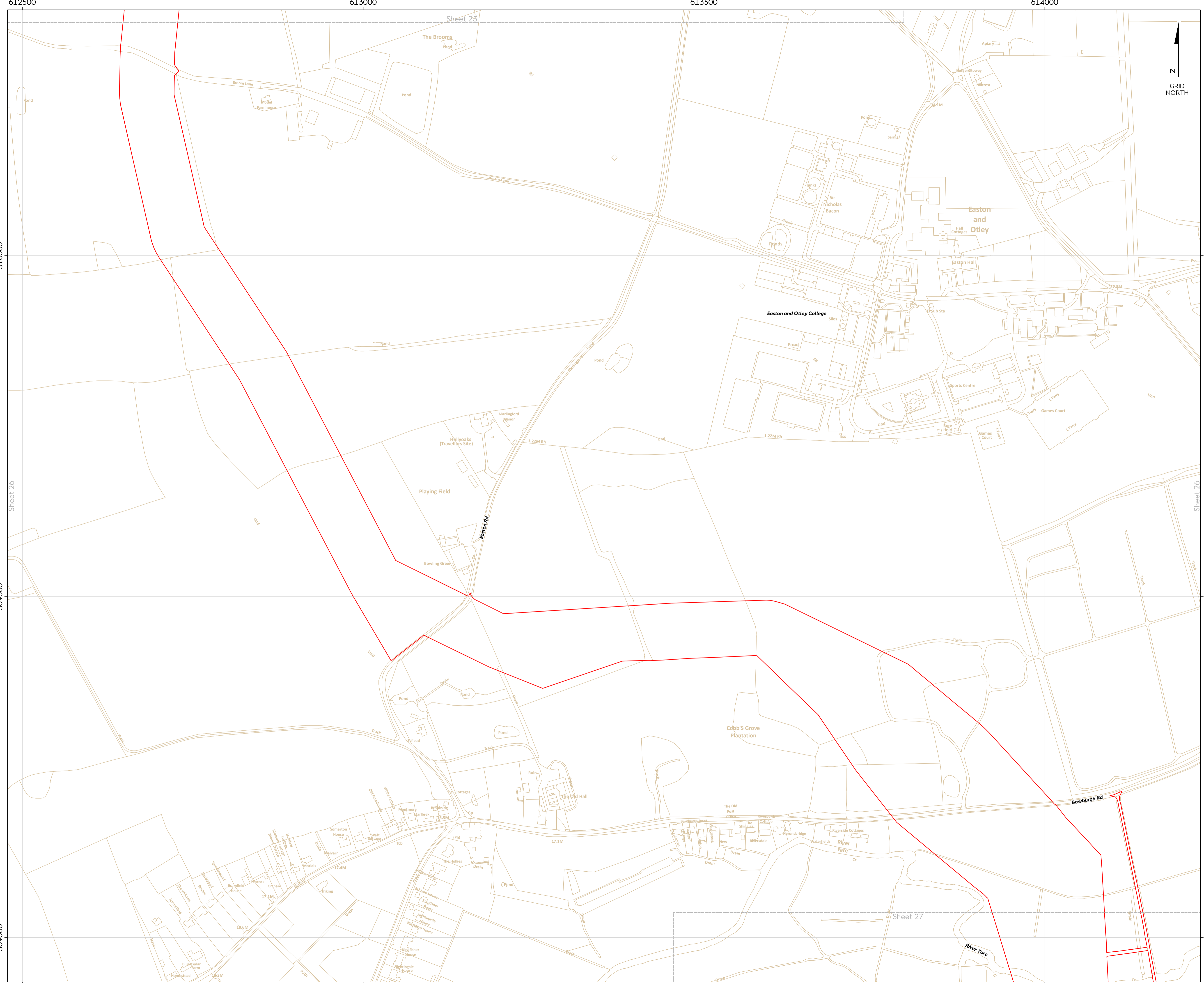


Coordinate system: British National Grid
 Vertical reference: ODN
 Scale @ A1: 1:2500

REV	REMARK	DATE
00	First Issue	May 2018
01	Second Issue	January 2019
02	Third Issue	March 2019
...
...

Hornsea Project Three Offshore Wind Farm
 APP Regulations Reference: 52(a) 2
 Application Document Number: A2.2.2
 Document no: HOW03APP14
 Created by: NATHO
 Checked by: RCGR
 Approved by: ANCGUY





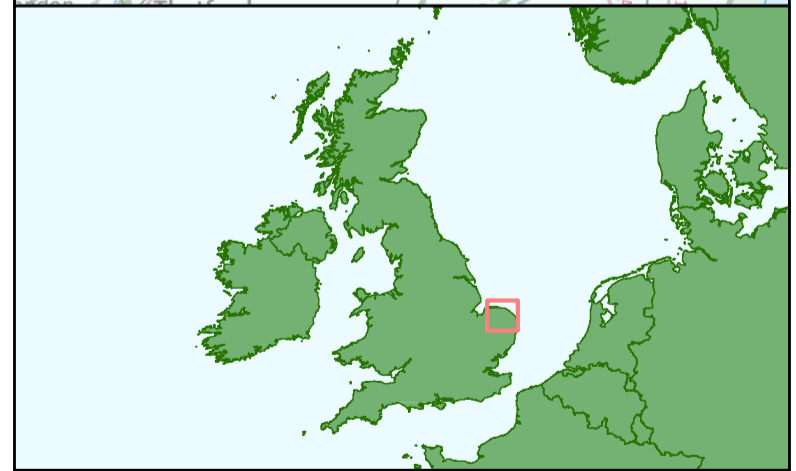
Hornsea Project Three Offshore Wind Farm Onshore Order Limits

Sheet 26 of 36

APPF Regulations Reference: 52(a) Application Document Number: A2.2.2

Hornsea Project Three
 Order Limits

© Crown copyright and database rights 2019 Ordnance Survey 0100031673

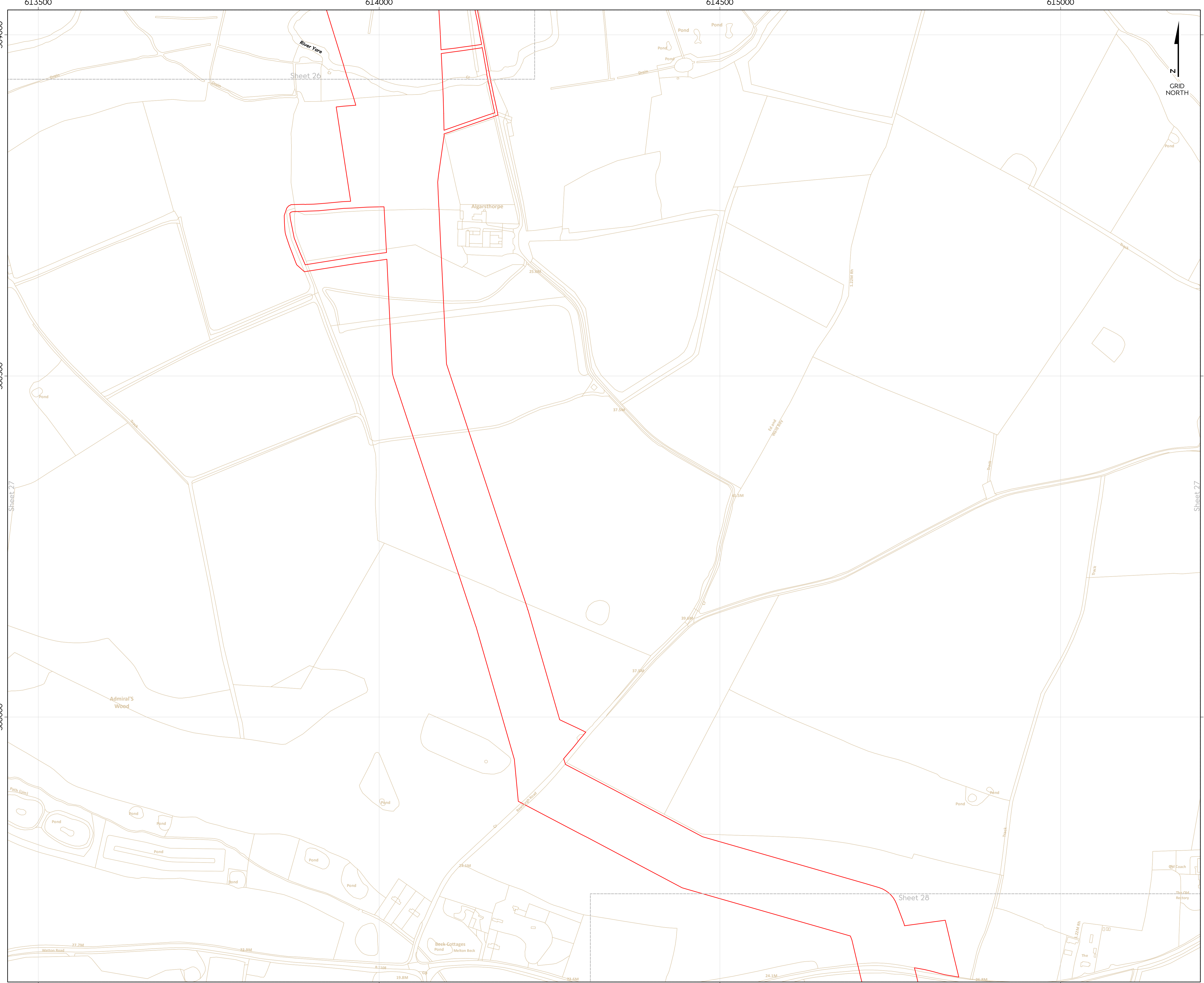


Coordinate system: British National Grid
 Vertical reference: ODN
 Scale @ A1: 1:2500

REV	REMARK	DATE
00	First Issue	May 2018
01	Second Issue	January 2019
02	Third Issue	March 2019
...
...

Hornsea Project Three Offshore Wind Farm
 APPF Regulations Reference: 52(a)
 Application Document Number: A2.2.2
 Document no: HOW03APP14
 Created by: NATHO
 Checked by: RIGCR
 Approved by: ANCUY





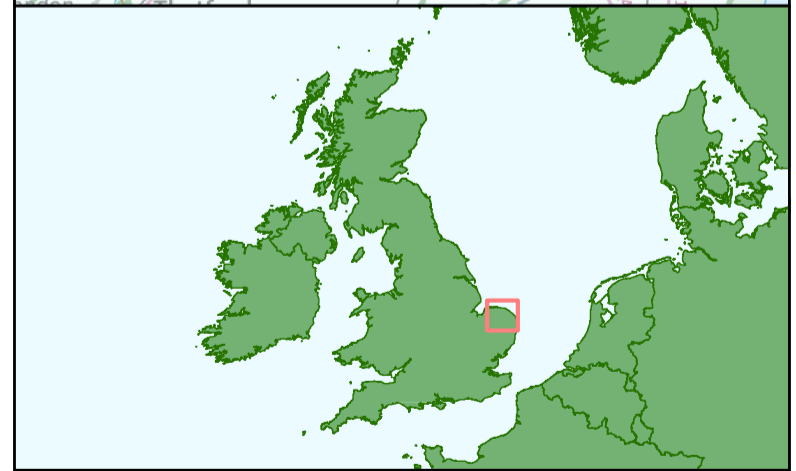
Hornsea Project Three Offshore Wind Farm Onshore Order Limits

Sheet 27 of 36

APP Regulations Reference : 5(2)(a) Application Document Number : A2.2.2

Hornsea Project Three
 Order Limits

© Crown copyright and database rights 2019 Ordnance Survey 0100031673

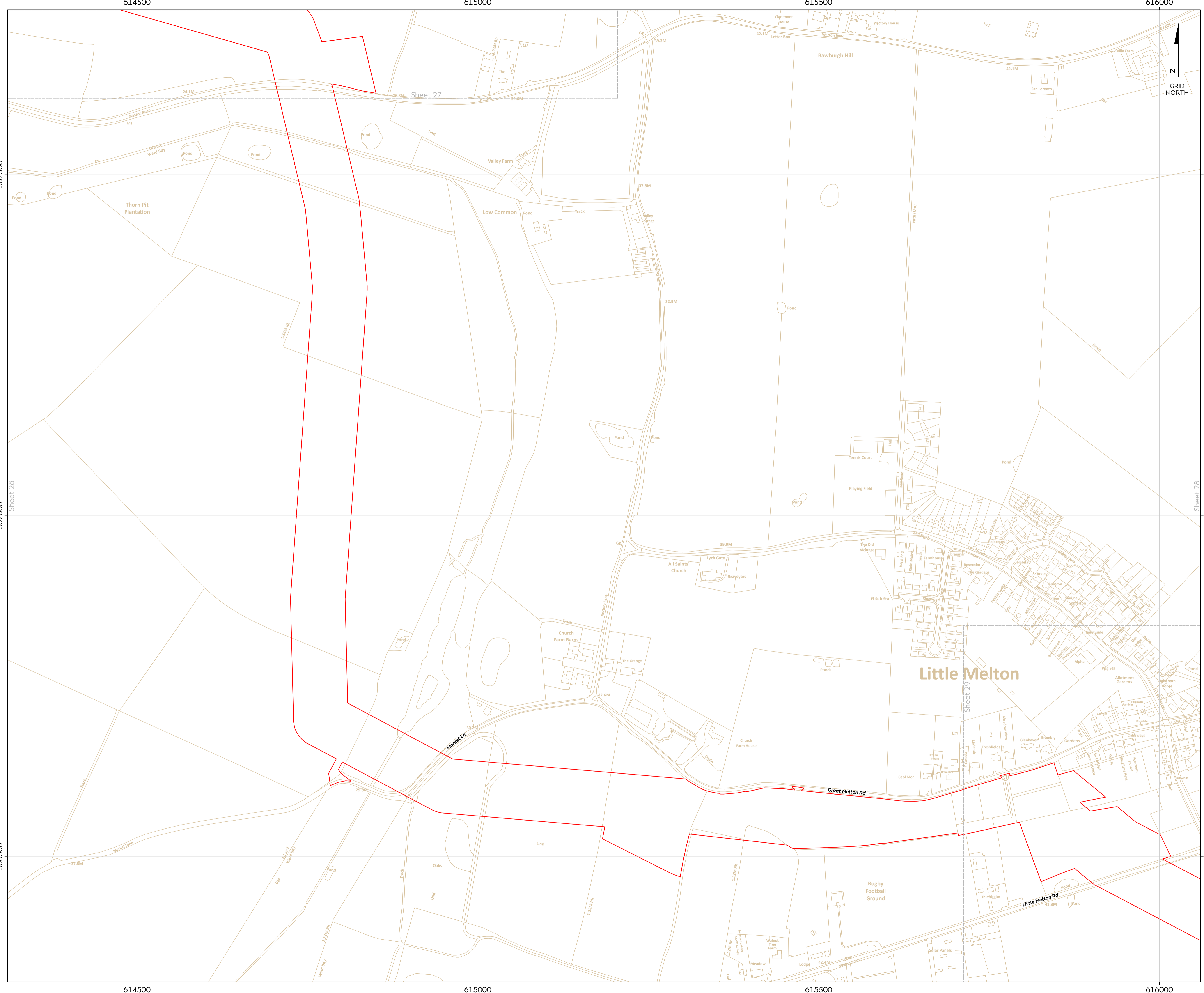


Coordinate system: British National Grid
 Vertical reference: ODN
 Scale @ A1: 1:2500

REV	REMARK	DATE
00	First Issue	May 2018
01	Second Issue	January 2019
02	Third Issue	March 2019
...
...

Hornsea Project Three Offshore Wind Farm
 APP Regulations Reference: 5(2)(a)
 Application Document Number: A2.2.2
 Document no: HOW03APP14
 Created by: NATHO
 Checked by: RICCR
 Approved by: ANCIU





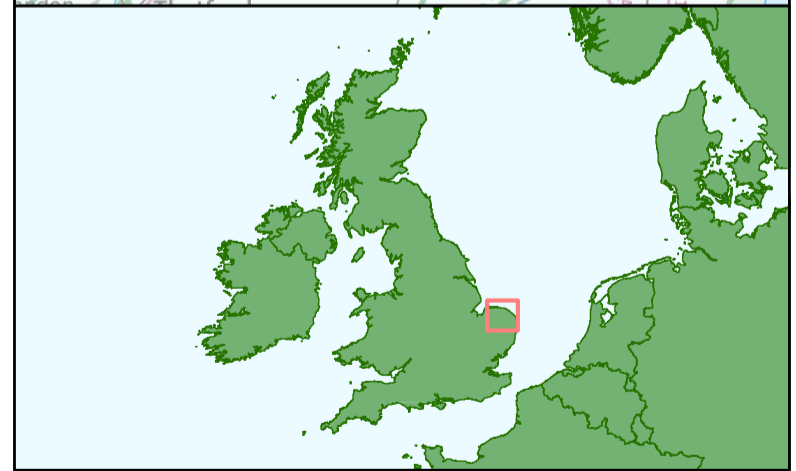
Hornsea Project Three Offshore Wind Farm Onshore Order Limits

Sheet 28 of 36

APP Regulations Reference: 52(a) Application Document Number: A2.2.2

Hornsea Project Three
 Order Limits

© Crown copyright and database rights 2019 Ordnance Survey 0100031673

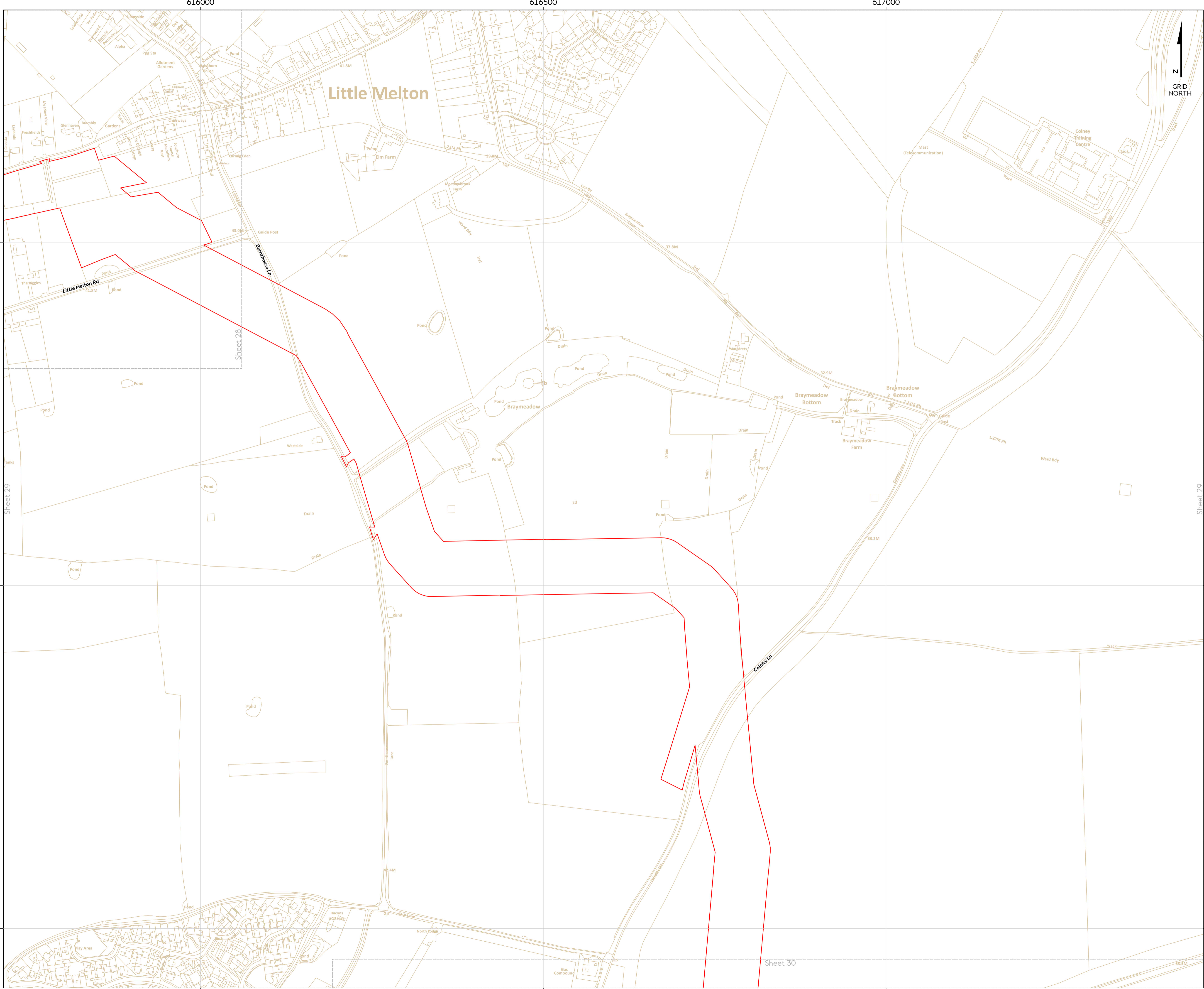


Coordinate system: British National Grid
 Vertical reference: ODN
 Scale @ A1: 1:2500

REV	REMARK	DATE
00	First Issue	May 2018
01	Second Issue	January 2019
02	Third Issue	March 2019
...
...

Hornsea Project Three Offshore Wind Farm
 APP Regulations Reference: 52(a)
 Application Document Number: A2.2.2
 Document no: HOW03APP14
 Created by: NATHO
 Checked by: RCGR
 Approved by: ANCGU






Hornsea Project Three Offshore Wind Farm Onshore Order Limits

Sheet 29 of 36

APFP Regulations Reference : 52(a) Application Document Number : A2.2.2

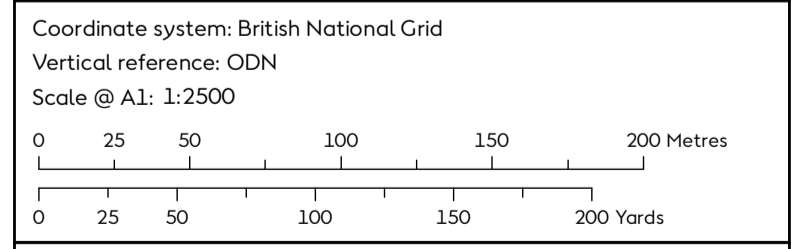
Hornsea Project Three
Order Limits



© Crown copyright and database rights 2019 Ordnance Survey 0100031673



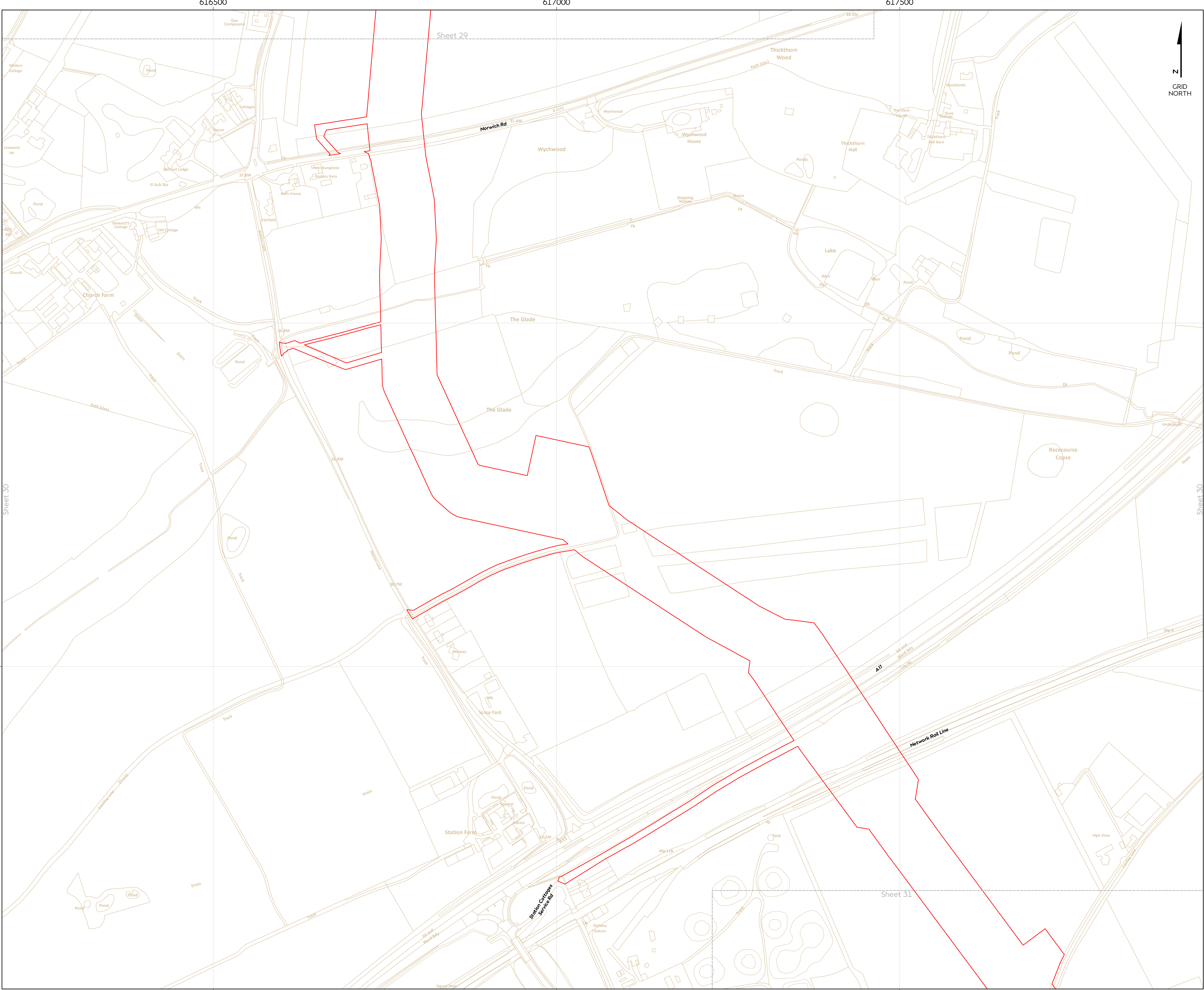
Coordinate system: British National Grid
Vertical reference: ODN
Scale @ A1: 1:2500



REV	REMARK	DATE
00	First Issue	May 2018
01	Second Issue	January 2019
02	Third Issue	March 2019
...
...

Hornsea Project Three Offshore Wind Farm
APFP Regulations Reference: 52(a)
Application Document Number: A2.2.2
Document no: HOW03APP14
Created by: NATHO
Checked by: RCGR
Approved by: ANGLUY






Hornsea Project Three Offshore Wind Farm Onshore Order Limits

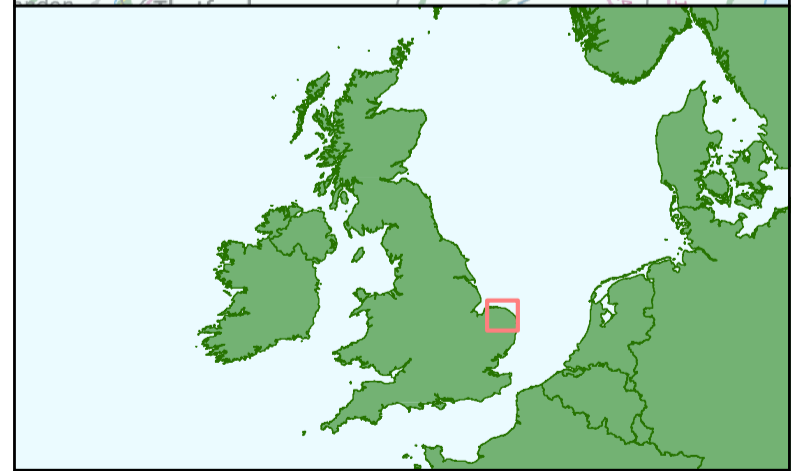
Sheet 30 of 36

APPF Regulations Reference: 52(a) Application Document Number: A2.2.2

Hornsea Project Three
Order Limits



© Crown copyright and database rights 2019 Ordnance Survey 0100031673



Coordinate system: British National Grid
Vertical reference: ODN
Scale @ A1: 1:2500

REV	REMARK	DATE
00	First Issue	May 2018
01	Second Issue	January 2019
02	Third Issue	March 2019
...
...

Hornsea Project Three Offshore Wind Farm
APPF Regulations Reference: 52(a)
Application Document Number: A2.2.2
Document no: HOW03APP14
Created by: NATHO
Checked by: RIGCR
Approved by: ANCIU



Hornsea Project Three Offshore Wind Farm

Onshore Order Limits

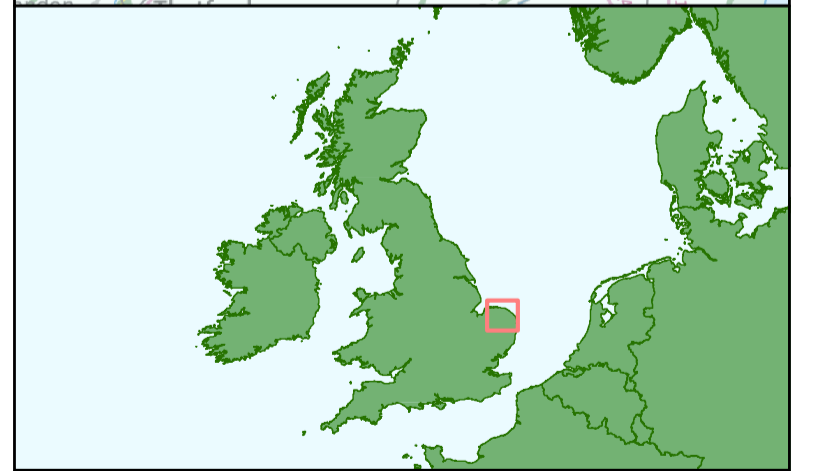
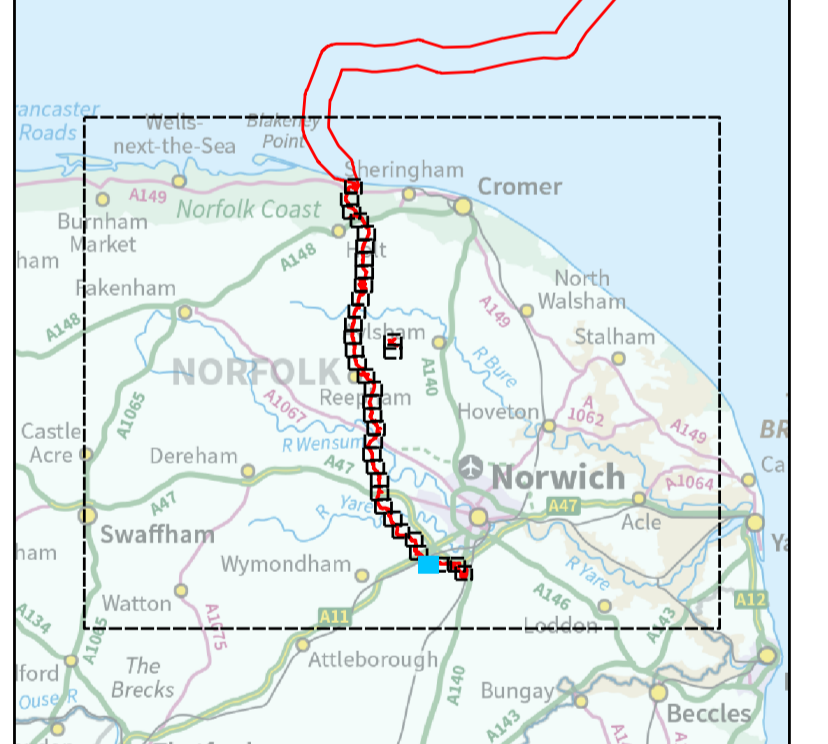
Sheet 31 of 36

APFP Regulations Reference: 5(2)(a) Application Document Number: A2.2.2

Hornsea Project Three

Order Limits

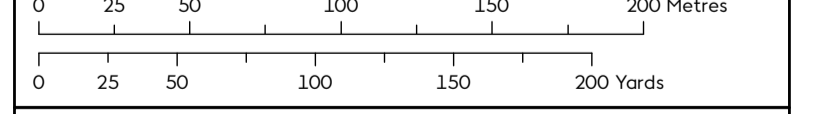
© Crown copyright and database rights 2019 Ordnance Survey 0100031673



Coordinate system: British National Grid

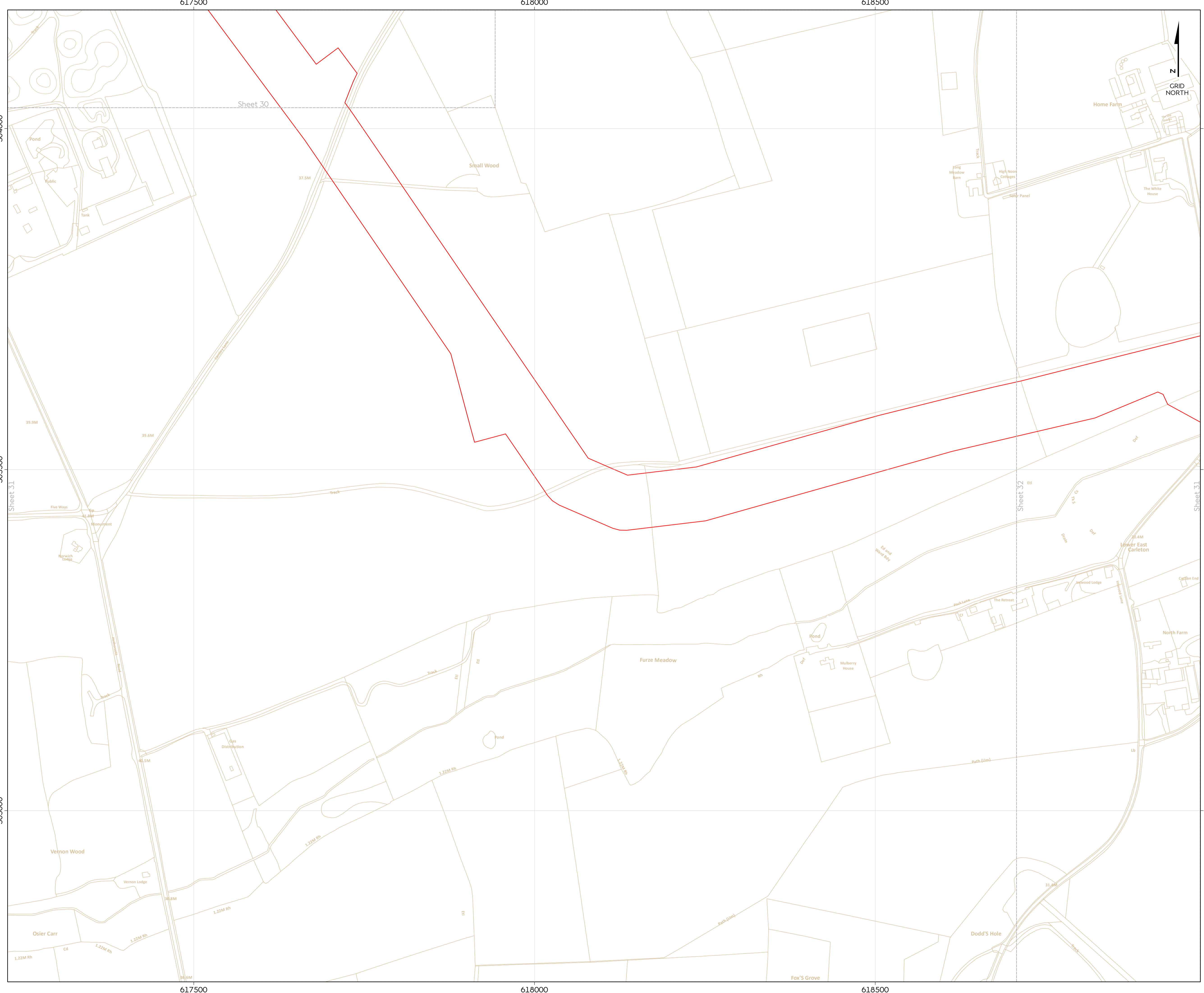
Vertical reference: ODN

Scale @ A1: 1:2500



REV	REMARK	DATE
00	First Issue	May 2018
01	Second Issue	January 2019
02	Third Issue	March 2019
...

Hornsea Project Three Offshore Wind Farm
APFP Regulations Reference: 5(2)(a)
Application Document Number: A2.2.2
Document no: HOW3APP14
Created by: NATHO
Checked by: RICCR
Approved by: ANCIU



Hornsea Project Three Offshore Wind Farm Onshore Order Limits

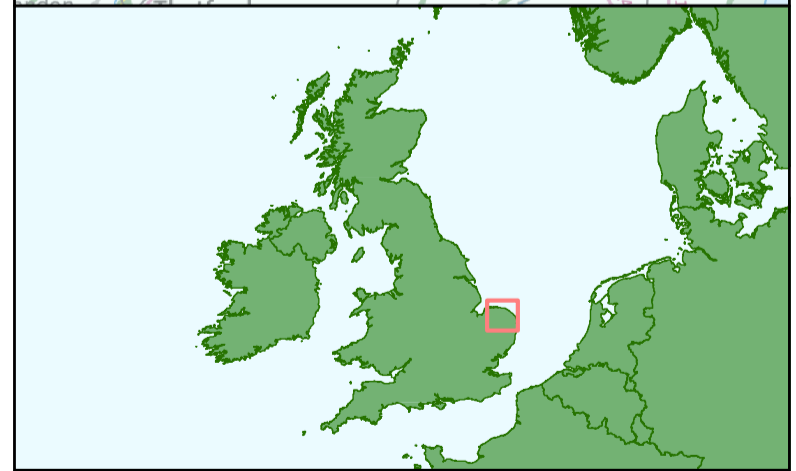
Sheet 32 of 36

APPF Regulations Reference: 5(2)(a) Application Document Number: A2.2.2

Hornsea Project Three
Order Limits



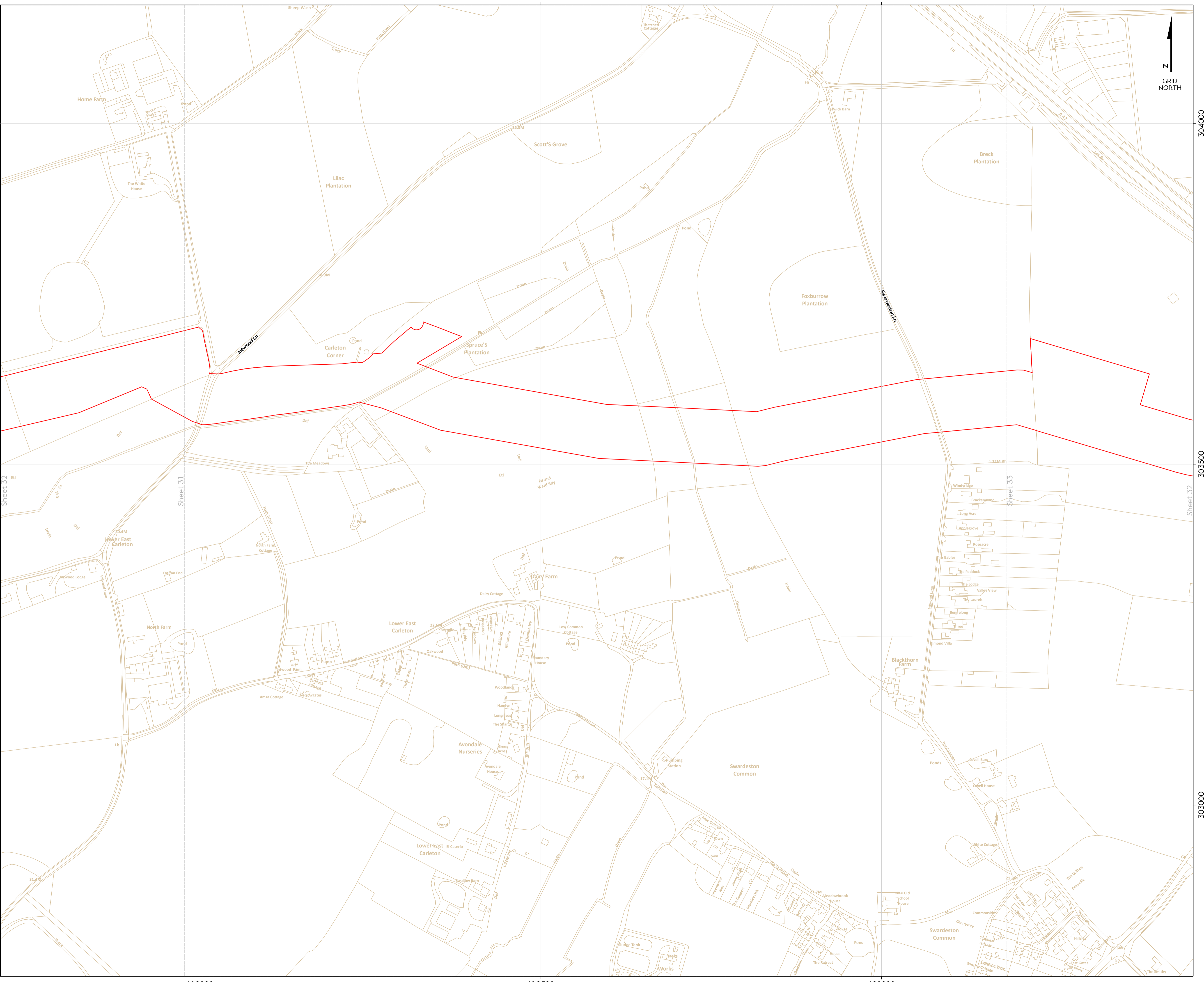
© Crown copyright and database rights 2019 Ordnance Survey 0100031673



Coordinate system: British National Grid
Vertical reference: ODN
Scale @ A1: 1:2500

REV	REMARK	DATE
00	First Issue	May 2018
01	Second Issue	January 2019
02	Third Issue	March 2019
...
...

Hornsea Project Three Offshore Wind Farm
APPF Regulations Reference: 5(2)(a)
Application Document Number: A2.2.2
Document no: HOW03APP14
Created by: NATHO
Checked by: RCGCR
Approved by: ANCGUY



304000

303500

303000

304000

303500

303000

619000

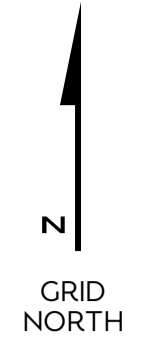
619500

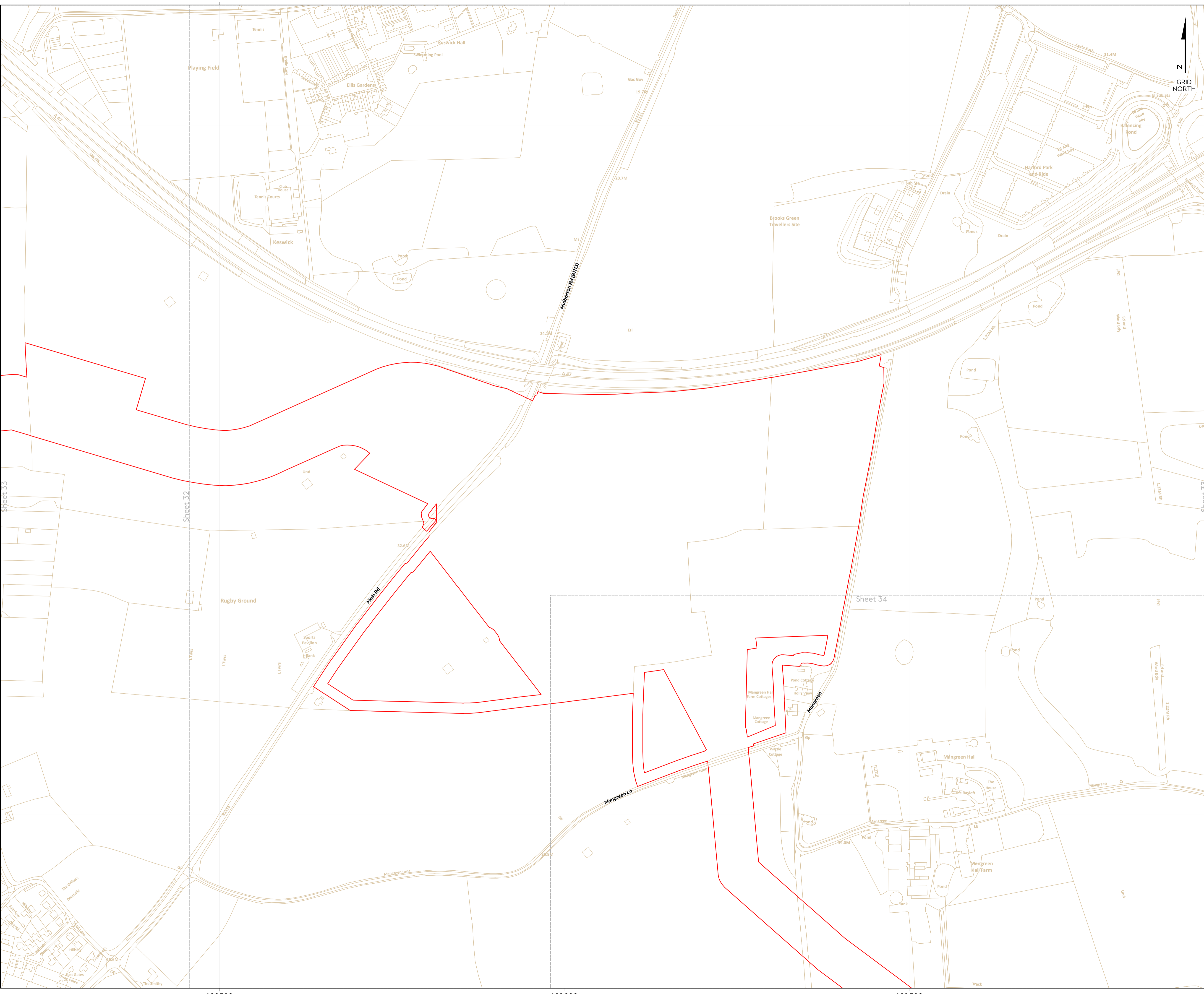
620000

619000

619500

620000





Hornsea Project Three Offshore Wind Farm Onshore Order Limits

Sheet 33 of 36

APFP Regulations Reference: 5(2)(a) Application Document Number: A2.2.2

Hornsea Project Three
 Order Limits

© Crown copyright and database rights 2019 Ordnance Survey 0100031673

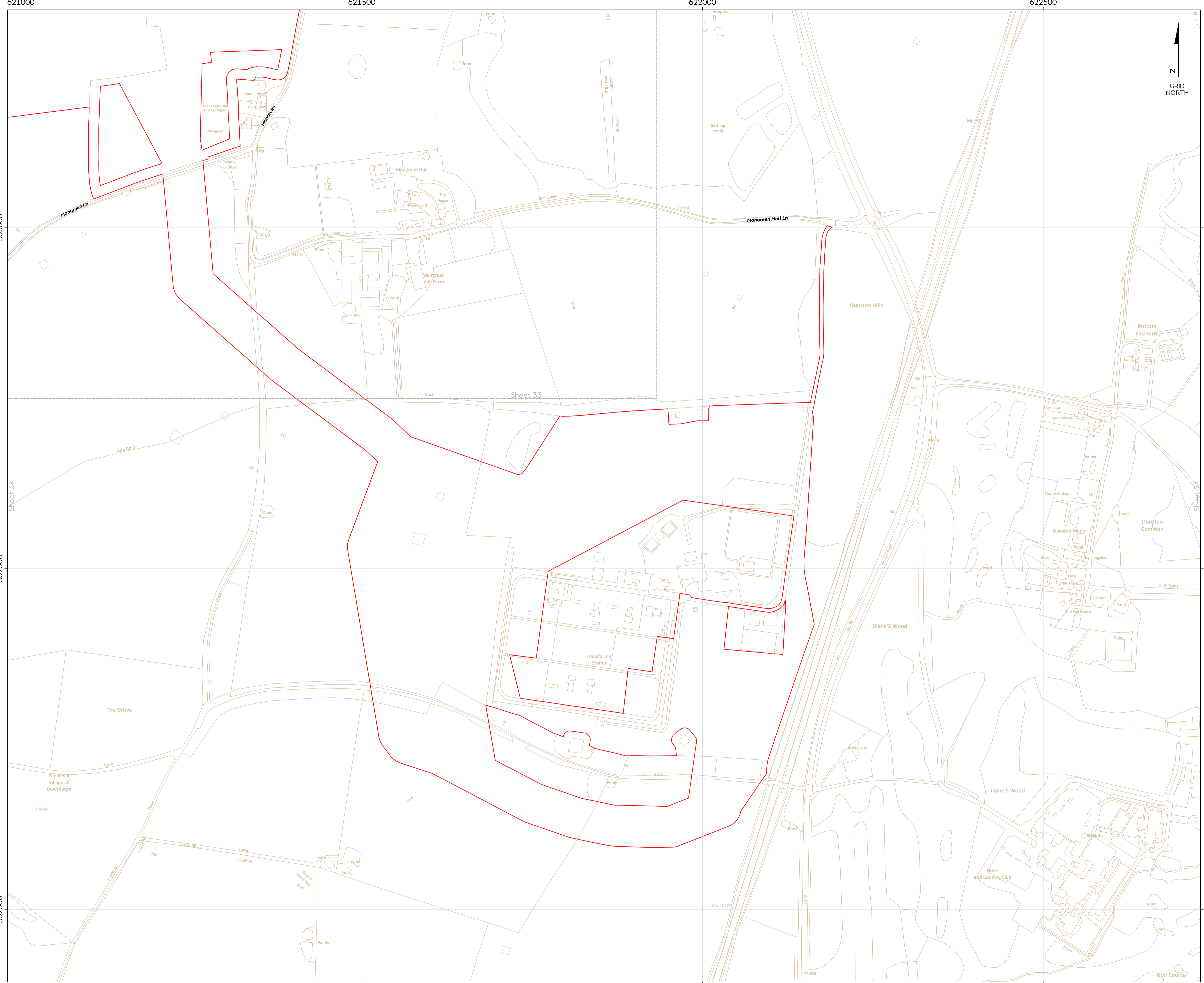


Coordinate system: British National Grid
 Vertical reference: ODN
 Scale @ A1: 1:2500

REV	REMARK	DATE
00	First Issue	May 2018
01	Second Issue	January 2019
02	Third Issue	March 2019
...
...

Hornsea Project Three Offshore Wind Farm
 APFP Regulations Reference: 5(2)(a)
 Application Document Number: A2.2.2
 Document no: HOW03APP14
 Created by: NATHO
 Checked by: RIGCR
 Approved by: ANCGUY





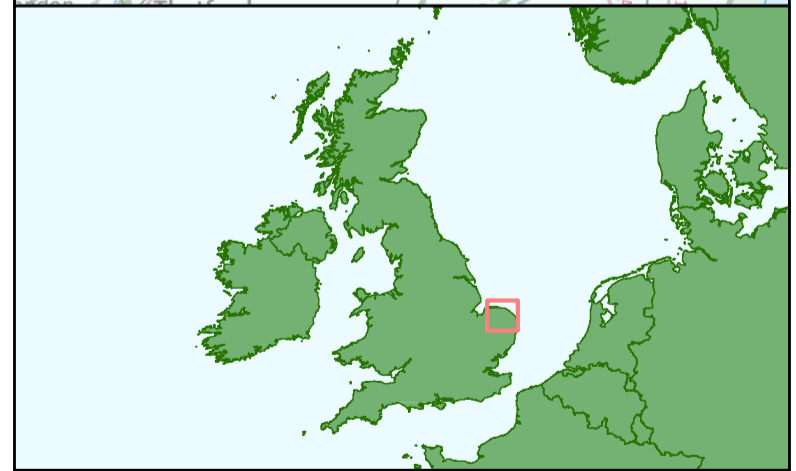
Hornsea Project Three Offshore Wind Farm Onshore Order Limits

Sheet 34 of 36

APP Regulations Reference : 52(a) Application Document Number : A2.2.2

Hornsea Project Three
 Order Limits

© Crown copyright and database rights 2019 Ordnance Survey 0100031673

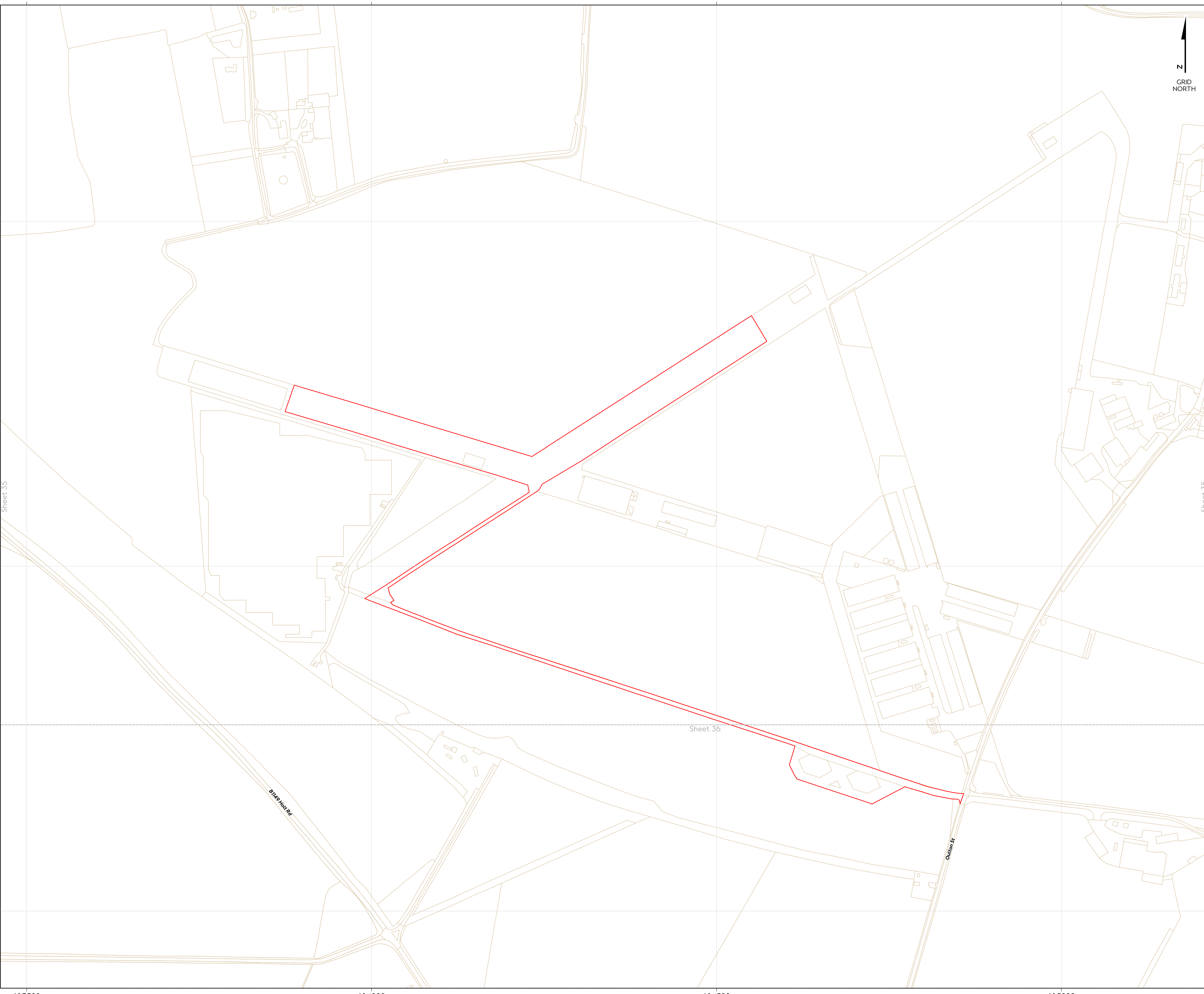


Coordinate system: British National Grid
 Vertical reference: ODN
 Scale @ A1: 1:2500

REV	REMARK	DATE
00	First Issue	May 2018
01	Second Issue	January 2019
02	Third Issue	March 2019
...
...

Hornsea Project Three Offshore Wind Farm
 APP Regulations Reference: 52(a)
 Application Document Number: A2.2.2
 Document no: HOW03APP14
 Created by: NATHO
 Checked by: RICKR
 Approved by: ANCGU





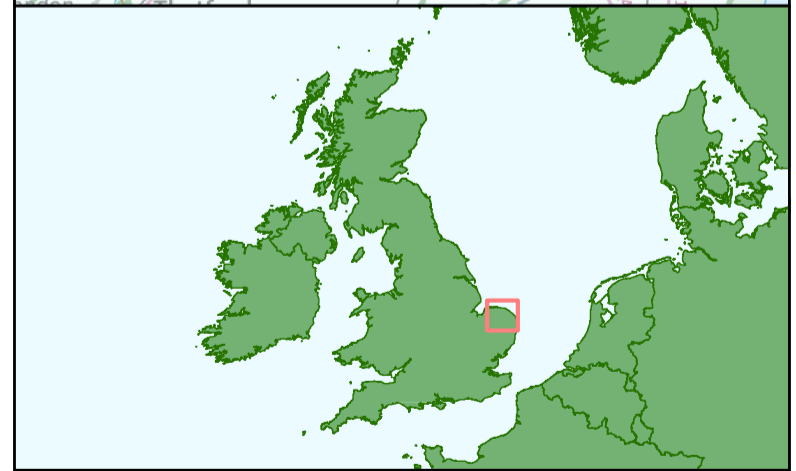
Hornsea Project Three Offshore Wind Farm Onshore Order Limits

Sheet 35 of 36

APFP Regulations Reference: 52(a) Application Document Number: A2.2.2

Hornsea Project Three
 Order Limits

© Crown copyright and database rights 2019 Ordnance Survey 0100031673

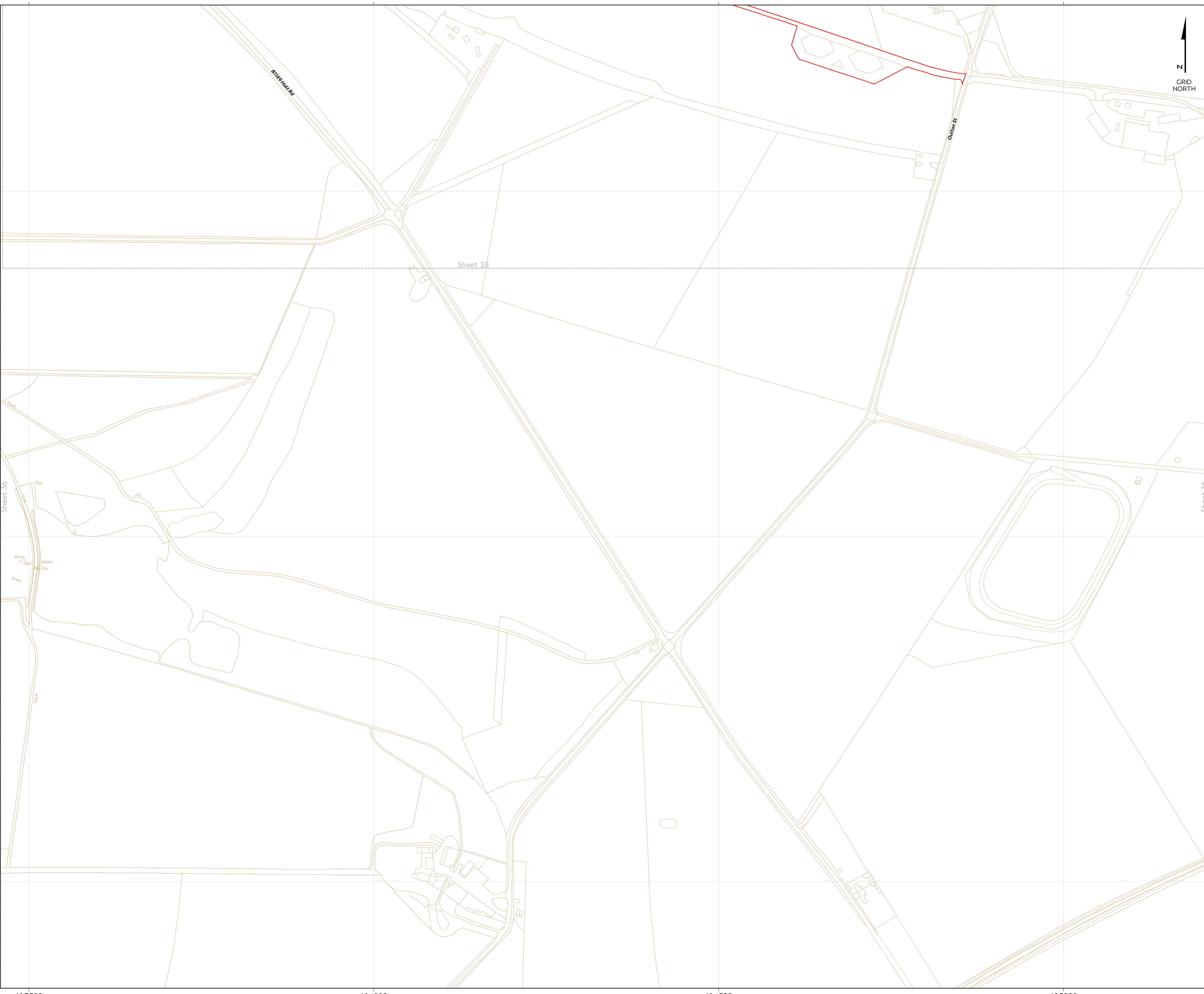


Coordinate system: British National Grid
 Vertical reference: ODN
 Scale @ A1: 1:2500

REV	REMARK	DATE
00	First Issue	May 2018
01	Second Issue	January 2019
02	Third Issue	March 2019
...
...

Hornsea Project Three Offshore Wind Farm
 APFP Regulations Reference: 52(a) 2
 Application Document Number: A2.2.2
 Document no: HOW03APP14
 Created by: NATHO
 Checked by: RCGR
 Approved by: ANCGUY





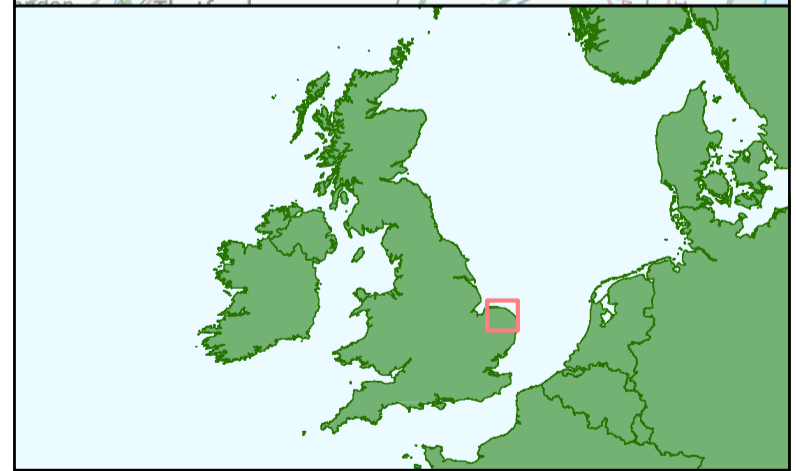
Hornsea Project Three Offshore Wind Farm Onshore Order Limits

Sheet 36 of 36

APP Regulations Reference: 52(a) Application Document Number: A2.2.2

Hornsea Project Three
 Order Limits

© Crown copyright and database rights 2019 Ordnance Survey 0100031673



Coordinate system: British National Grid
 Vertical reference: ODN
 Scale @ A1: 1:2500

REV	REMARK	DATE
00	First Issue	May 2018
01	Second Issue	January 2019
02	Third Issue	March 2019
...
...

Hornsea Project Three Offshore Wind Farm
 APP Regulations Reference: 52(a)
 Application Document Number: A2.2.2
 Document no: HOW03APP14
 Created by: NATHO
 Checked by: RCGR
 Approved by: ANCUY

